

**DISCLOSURE SOURCE REPORT**

**ELECTRONIC DELIVERY  
6/13/2011**

Make check payable to:



P.O. Box 7134  
San Francisco, CA 94120-7134

## DEMAND

Order Number: 110613-00151  
Escrow Number: 6028763  
Demand Date: 06/13/2011

**Bill To:** **Amount Due: \$123.00**

DARCY TRESCH  
FIDELITY NATIONAL TITLE COMPANY  
12295 SARATOGA SUNNYVALE ROAD  
SARATOGA, CA 95070

Please include the Order Number on  
check to receive proper credit.

**THE LIABILITY PROVISIONS OF THE REPORT DO NOT APPLY UNTIL FULL PAYMENT IS RECEIVED**

Ordering Party/Agent	Escrow	Order Details
DARCY TRESCH	Company: FIDELITY NATIONAL TITLE COMI	Property Address:
FIDELITY NATIONAL TITLE COMPA	Officer: DARCY TRESCH	3351 RAYANNA AVE
12295 SARATOGA SUNNYVALE RC	Escrow No.: 6028763	SANTA CLARA, CA 95051-2812
SARATOGA, CA 95070	Address: 12295 SARATOGA SUNNYVALE I	
		SARATOGA, CA 95070
4088733434	Phone: 4088733434	

Quantity	Description	Amount	Total
1	Premium	\$123.00	\$123.00

**Total: \$123.00**

**Important Ordering Agent Payment Instructions:**

- When escrow opens for this transaction please do the following:
1. Fill out the escrow information above.
  2. Fax a copy of this demand to Disclosure Source at (800) 287-8673.
  3. Have this demand placed into the escrow file for payment.
  4. **Should the escrow we were instructed to bill not close, please forward this demand to the next escrow, and inform Disclosure Source of the new pertinent data.** Disclosure Source will provide the new escrow with an updated demand and a copy of the report.

**In the event demands are unpaid after closing, the Ordering Agent will be responsible for payment.**

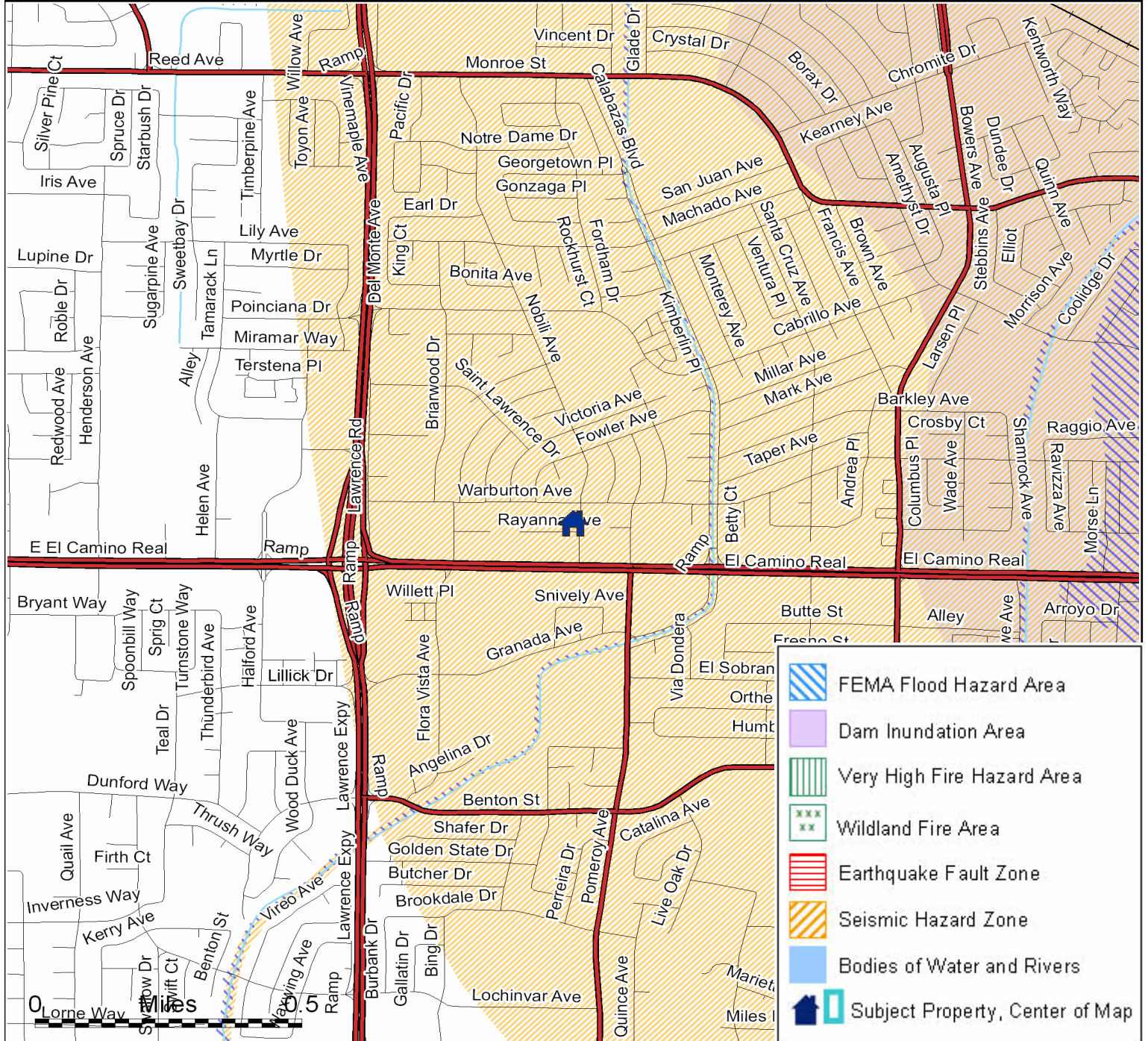
**Escrow Instructions:**

If the escrow documents are being transferred to a new escrow, please notify Disclosure Source Customer Service at (800) 880-9123 to update changes and transfer this demand along with the Disclosure Source Report to the new escrow. If the escrow fails to close, please notify the Disclosure Source Accounting Dept. at (800) 880-9123.

**Property Address:** 3351 RAYANNA AVE  
 SANTA CLARA, CA 95051-2812  
**Parcel Number:** 220-02-002

**Date:** 06/13/2011  
**Order Number:** 110613-00151  
**Escrow Number:** 6028763

**Mandatory State Natural Hazard Disclosures**



- IS  IS NOT  Located in a FEMA Special Flood Hazard Area.
- IS  IS NOT  Located in a Dam Inundation Area.
- IS  IS NOT  Located in a Very High Fire Hazard Area.
- IS  IS NOT  Located in a Wildland Fire Area.
- IS  IS NOT  Located in an Alquist-Priolo Earthquake Fault Zone.
- \* IS  IS NOT  Located in a Seismic Hazard Area.

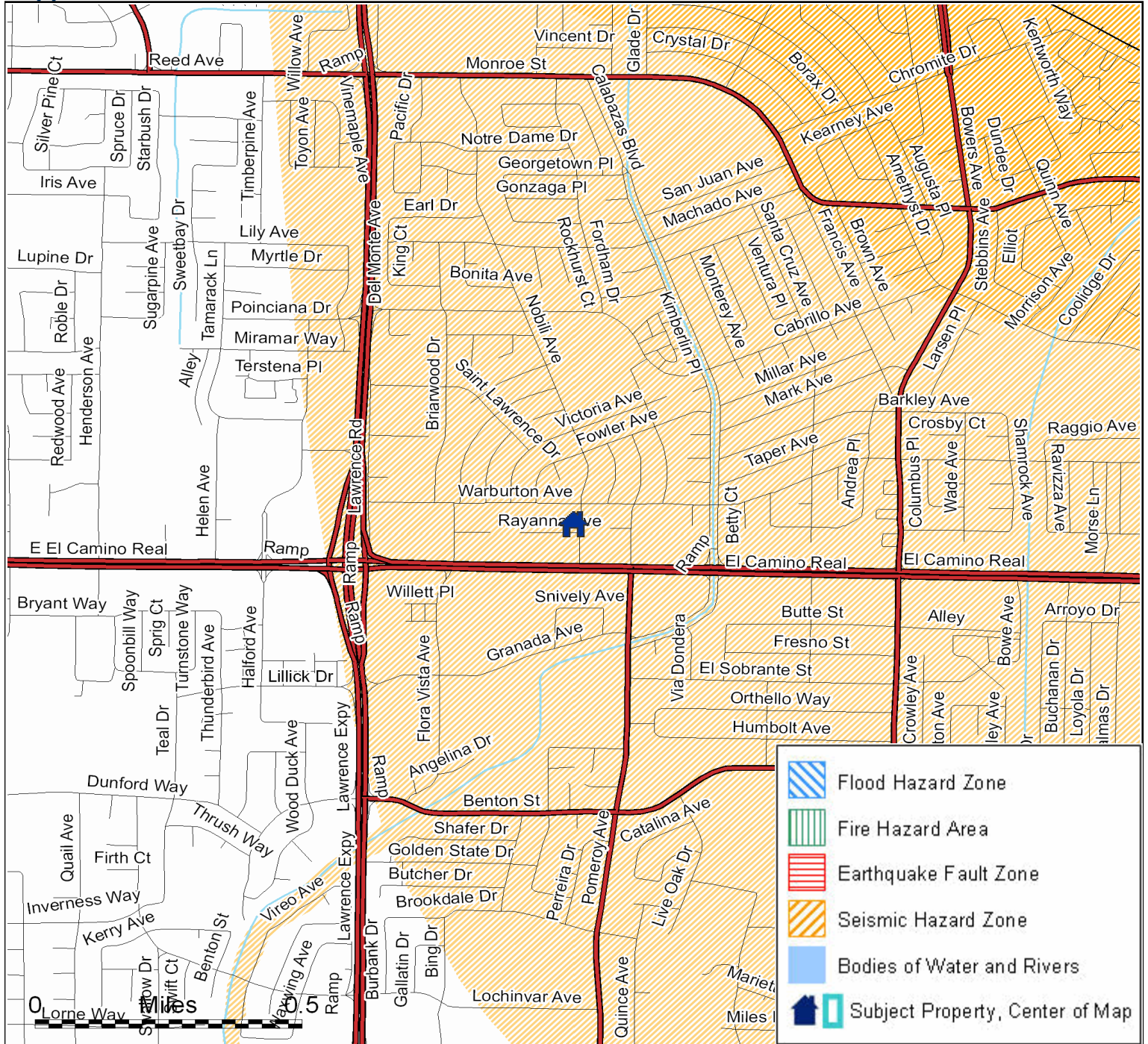
This map is for your aid in locating natural hazard areas in relation to the subject property described above. Please verify street address and/or assessor's parcel number for accuracy. The map is intended for informational purposes only. The company assumes no liability (express or implied) for any loss occurring by reference, misinterpretation, misuse, or sole reliance thereon. **This map is not intended for use as a substitute disclosure under California Civil Code § 1103.2**

\* Please read the report for further information

**Property Address:** 3351 RAYANNA AVE  
 SANTA CLARA, CA 95051-2812  
**Parcel Number:** 220-02-002

**Date:** 06/13/2011  
**Order Number:** 110613-00151  
**Escrow Number:** 6028763

**Supplemental Natural Hazard Disclosures**



- IS  IS NOT  located in a Supplemental Flood Hazard Zone.
- IS  IS NOT  in a Supplemental Fire Hazard Zone.
- IS  IS NOT  in a Supplemental Fault Special Studies Zone.
- \* IS  IS NOT  in a Supplemental Seismic/Geologic Hazard Zone.

This map is for your aid in locating natural hazard areas in relation to the subject property described above. Please verify street address and/or assessor's parcel number for accuracy. The map is intended for informational purposes only. The company assumes no liability (express or implied) for any loss occurring by reference, misinterpretation, misuse, or sole reliance thereon. **This map is not intended for use as a substitute disclosure under California Civil Code § 1103.2**

\* Please read the report for further information

**Property Address:** 3351 RAYANNA AVE  
SANTA CLARA, CA 95051-2812  
**Parcel Number:** 220-02-002

**Date:** 06/13/2011  
**Order Number:** 110613-00151  
**Escrow Number:** 6028763

**NATURAL HAZARD DISCLOSURE STATEMENT**

This statement applies to the following property: **3351 RAYANNA AVE, SANTA CLARA, CA 95051-2812 APN: 220-02-002**

The transferor and his or her agent(s) or a third-party consultant disclose the following information with the knowledge that even though this is not a warranty, prospective transferees may rely on this information in deciding whether and on what terms to purchase the subject property. Transferor hereby authorizes any agent(s) representing any principal(s) in this action to provide a copy of this statement to any person or entity in connection with any actual or anticipated sale of the property.

The following are representations made by the transferor and his or her agent(s) based on their knowledge and maps drawn by the state and federal governments. This information is a disclosure and is not intended to be part of any contract between the transferee and transferor.

**THIS REAL PROPERTY LIES WITHIN THE FOLLOWING HAZARDOUS AREA(S):**

A SPECIAL FLOOD HAZARD AREA (Any type Zone "A" or "V") designated by the Federal Emergency Management Agency.

Yes \_\_\_\_\_ No  Do not know and information not available from local jurisdiction \_\_\_\_\_

AN AREA OF POTENTIAL FLOODING shown on a dam failure inundation map pursuant to Section 8589.5 of the Government Code.

Yes \_\_\_\_\_ No  Do not know and information not available from local jurisdiction \_\_\_\_\_

A VERY HIGH FIRE HAZARD SEVERITY ZONE pursuant to Section 51178 or 51179 of the Government Code. The owner of this property is subject to the maintenance requirements of Section 51182 of the Government Code.

Yes \_\_\_\_\_ No

A WILDLAND AREA THAT MAY CONTAIN SUBSTANTIAL FOREST FIRE RISKS AND HAZARDS pursuant to Section 4125 of the Public Resources Code. The owner of this property is subject to the maintenance requirements of Section 4291 of the Public Resources Code. Additionally, it is not the state's responsibility to provide fire protection services to any building or structure located within the wild-lands unless the Department of Forestry and Fire Protection has entered into a cooperative agreement with a local agency for those purposes pursuant to Section 4142 of the Public Resources Code.

Yes \_\_\_\_\_ No

AN EARTHQUAKE FAULT ZONE pursuant to Section 2622 of the Public Resources Code.

Yes \_\_\_\_\_ No

A SEISMIC HAZARD ZONE pursuant to Section 2696 of the Public Resources Code.

Yes (Landslide Zone) \_\_\_\_\_ Yes (Liquefaction Zone)  No \_\_\_\_\_ Map not yet released by state \_\_\_\_\_

THESE HAZARDS MAY LIMIT YOUR ABILITY TO DEVELOP THE REAL PROPERTY, TO OBTAIN INSURANCE, OR TO RECEIVE ASSISTANCE AFTER A DISASTER. THE MAPS ON WHICH THESE DISCLOSURES ARE BASED ESTIMATE WHERE NATURAL HAZARDS EXIST. THEY ARE NOT DEFINITIVE INDICATORS OF WHETHER OR NOT A PROPERTY WILL BE AFFECTED BY A NATURAL DISASTER. TRANSFEREE(S) AND TRANSFEROR(S) MAY WISH TO OBTAIN PROFESSIONAL ADVICE REGARDING THOSE HAZARDS AND OTHER HAZARDS THAT MAY AFFECT THE PROPERTY.

Signature of Transferor(s) \_\_\_\_\_ Date \_\_\_\_\_

Signature of Transferor(s) \_\_\_\_\_ Date \_\_\_\_\_

Agent(s) \_\_\_\_\_ Date \_\_\_\_\_

Agent(s) \_\_\_\_\_ Date \_\_\_\_\_

Check only one of the following:

\_\_\_\_ Transferor(s) and their agent(s) represent that the information herein is true and correct to the best of their knowledge as of the date signed by the transferor(s) and agent(s).

Transferor(s) and their agent(s) acknowledge that they have exercised good faith in the selection of a third-party report provider as required in Civil Code Section 1103.7, and that the representations made in this Natural Hazard Disclosure Statement are based upon information provided by the independent third-party disclosure provider as a substituted disclosure pursuant to Civil Code Section 1103.4. Neither transferor(s) nor their agent(s) (1) has independently verified the information contained in this statement and report or (2) is personally aware of any errors or inaccuracies in the information contained on the statement. This statement was prepared by the provider below:

Third-Party Disclosure Provider(s)



Date 06/13/2011

Transferee represents that he or she has read and understands this document. Pursuant to Civil Code Section 1103.8, the representations made in this Natural Hazard Disclosure Statement do not constitute all of the transferor's or agent's disclosure obligations in this transaction.

Signature of Transferee(s) \_\_\_\_\_ Date \_\_\_\_\_

Signature of Transferee(s) \_\_\_\_\_ Date \_\_\_\_\_

By signing below, the transferee(s), also acknowledge they have received, read and understand the additional disclosures provided in this report including, but not limited to, supplemental natural hazards, toxic mold, commercial/industrial zoning, military ordnance, airport influence and proximity, Megan's law, naturally occurring asbestos, methamphetamine contaminated property, radon, red-legged frog and California tiger salamander habitat sensitivity area, flood insurance disclosure, energy efficiency and duct sealing requirements, additional local disclosures, Williamson Act, tax information, Mello-Roos and 1915 special tax and assessments, tax summary, notice of your supplemental property tax bill, environmental hazards, and disclaimers.

Signature of Transferee(s) \_\_\_\_\_ Date \_\_\_\_\_

Signature of Transferee(s) \_\_\_\_\_ Date \_\_\_\_\_

**Property Address:** 3351 RAYANNA AVE  
SANTA CLARA, CA 95051-2812

**Parcel Number:** 220-02-002

**Date:** 06/13/2011  
**Order Number:** 110613-00151  
**Escrow Number:** 6028763

**Ordered By:**  
DARCY TRESCH  
FIDELITY NATIONAL TITLE COMPANY  
12295 SARATOGA SUNNYVALE ROAD  
SARATOGA, CA 95070

THE RECIPIENT(S) SHOULD CAREFULLY READ THE EXPLANATION OF SERVICES, LIMITATIONS & DISCLAIMERS CONTAINED IN THIS REPORT.

**PAYMENT POLICY:**

FULL PAYMENT FOR THIS REPORT IS DUE UPON CLOSE OF ESCROW. THE LIABILITY PROVISIONS OF THIS REPORT DO NOT APPLY UNTIL FULL PAYMENT IS RECEIVED.

**CANCELATION POLICY:**

OUR REPORT CAN ONLY BE CANCELLED IF ESCROW IS CANCELLED, OR THE SELLER TAKES THE PROPERTY OFF THE MARKET. SIGNED ESCROW CANCELLATION INSTRUCTIONS ARE REQUIRED.

**Recipient:**  
BLACKBURN LUCIA; COOPRIDER MAR  
3351 RAYANNA AVE  
SANTA CLARA, CA 95051-2812

**Natural Hazard Reference Maps**

Mandatory State Natural Hazard Disclosures  
Supplemental Natural Hazard Disclosures

**Page**

i  
ii

**Natural Hazard Disclosure Statement**

NHDS

**Section I: Mandatory State Natural Hazard Disclosures**

Special Flood Hazard Area (Any Type Zone "A" or "V") and Area of Potential Flooding  
Very High Fire Hazard Severity and Wildland Area Forest Fire Risks Zones  
Earthquake Fault and Seismic Hazard Zones

1  
1  
2

**Section II: Supplemental Natural Hazard Disclosures**

Supplemental Flood and Supplemental Fire Hazards  
Supplemental Earthquake Fault Hazard and Supplemental Seismic/Geologic Hazards

3  
4

**Section III: Additional Disclosures & Advisories**

Toxic Mold, Gas, Oil Pipelines and Wells Advisory, and Abandoned Mines Advisory  
Methamphetamine Contaminated Property, Megan's Law, and Flood Insurance Disclosure  
Energy Efficiency Standards and Duct Sealing Requirements, and Naturally Occurring Asbestos  
Commercial/Industrial Zoning, Airport Influence Area and Airport Proximity  
Radon Disclosure  
Red-Legged Frog and California Tiger Salamander  
Williamson Act and Right to Farm Disclosure  
Military Ordnance Location  
San Francisco Bay Conservation and Development Commission Jurisdiction

5  
6  
7  
8  
9  
10  
11  
12  
13

**Section IV: Tax Information**

Mello-Roos Communities Facilities District  
Improvement Bond Act of 1915 Assessment District  
Other Special Liens/Financing and Other Direct Assessments  
Tax Summary  
Future Taxes  
Supplemental Property Tax Bill and Transfer Fee Disclosure  
Supplemental Tax Worksheet  
Property Tax Estimator Worksheet

14  
15  
15  
16  
17  
18  
19  
20

**Section V: Environmental Information**

Site Distribution  
Environmental Sites Map  
Databases Researched

21  
22  
28

**Section VI: Disclaimers**

Explanation of Services, Conditions and Limitations - **Read Carefully**

31

**Property Address:** 3351 RAYANNA AVE  
SANTA CLARA, CA 95051-2812  
**Parcel Number:** 220-02-002

**Date:** 06/13/2011  
**Order Number:** 110613-00151  
**Escrow Number:** 6028763

---

**SECTION I: Mandatory State Natural Hazard Disclosures****SPECIAL FLOOD HAZARD AREA DETERMINATION**

Pursuant to federal law, The Federal Emergency Management Agency (FEMA) is required to identify and designate areas that are subject to flooding as part of the National Flood Insurance Program. A "Special Flood Hazard Area" as determined by FEMA is an area where all or a portion of the property has a 1% chance each year of being inundated by flood waters. If a property is located in a special flood hazard area, the cost and availability of flood insurance may be affected. Properties not located in a Special Flood Hazard Area are not relieved from the possibility of sustaining flood damage. A few areas are not covered by official Flood Insurance Rate maps. If information is not available, the company recommends that the buyer contact the local jurisdiction's planning and building department to determine the potential for flooding at the subject property.

**Source(s) of data:** Government agencies and/or their appointed designate(s). Title 42 United States Code Section 4101

Based on a review of flood insurance map(s) published by the Director of the Federal Emergency Management Agency, the Subject Property:

IS  IS NOT located in a Special Flood Hazard Area  Do not know and information not available

**DAM INUNDATION / AREA OF POTENTIAL FLOODING DETERMINATION**

By this act, the California State Legislature intended to establish procedures for the emergency evacuation and control of populated area(s) near/below dams. Pursuant to Government Code Section 8589.4, The State of California Office of Emergency Services is required to review, approve and maintain copies of the maps that have been prepared and submitted to them by local governmental organizations, utilities or other owners of any dam in the state. The maps delineate areas of potential inundation and flooding that could result from a sudden, partial or total dam failure. The actual risk of dam failure is not defined by the map(s). This legislation also requires, appropriate public safety agencies of any city, county, or territory of which is located in such an area, to adopt/implement adequate emergency procedures for the evacuation and control of populated areas below such dams.

**Source(s) of data:** Government agencies and/or their appointed designate(s). Government Code Section 8589.4 Et Seq.

Based on a review of the official map(s), available through The State of California Office of Emergency Services, the Subject Property:

IS  IS NOT located in a Dam Inundation Zone  Do not know and information not available

**VERY HIGH FIRE SEVERITY ZONE DETERMINATION**

The California Legislature has declared that space and structure defensibility is essential to diligent fire prevention. Further, the Director of Forestry and Fire Prevention has identified areas in the state as Very High Fire Hazard Severity Zones based on consistent statewide criteria, and based on the severity of fire hazard that is expected to prevail in those areas. Determining information includes, but is not limited to: Fuel loading, terrain (slope), fire weather conditions and other relevant factors.

**Source(s) of data:** Government agencies or their appointed designate(s). California Government Code Section 51178 and 51179

Based on a review of the official map(s) issued by the Director of Forestry and Fire Protection for the State of California, the Subject Property:

IS  IS NOT located in a Very High Fire Hazard Severity Zone

**STATE FIRE RESPONSIBILITY AREA / WILDLAND AREA THAT MAY CONTAIN SUBSTANTIAL FOREST FIRE RISKS AND HAZARDS DETERMINATION**

The State of California Department of Forestry and Fire Prevention designates Areas of State Fire Responsibility. This means The California Department of Forestry bears the primary financial responsibility for the prevention and/or suppression of fires in these areas. A Seller of real property located within a State Fire Responsibility Area must disclose the fact that there may be a forest fire risk and hazard on the property, and the fact that the property owner may be subject to the imposition of fire mitigation measures as set forth in Public Resources Code Section 4291. However the degree of hazard is not indicated within the official State Fire Responsibility Area maps. It may range from Low to Very High.

**Source(s) of data:** California Public Resources Code Section 4125

Based on a review of the official map(s) issued by the California Department of Forestry and Fire Protection, the Subject Property:

IS  IS NOT located in a State Fire Responsibility Area

**Property Address:** 3351 RAYANNA AVE  
SANTA CLARA, CA 95051-2812  
**Parcel Number:** 220-02-002

**Date:** 06/13/2011  
**Order Number:** 110613-00151  
**Escrow Number:** 6028763

---

**ALQUIST-PRIOLO EARTHQUAKE FAULT ZONE DETERMINATION**

Earthquake Fault Zone maps are delineated and compiled by the California State Geologist pursuant to the Alquist-Priolo Earthquake Fault Zoning Act. During an earthquake, structures located directly over fault zones (surface fault traces) could sustain damage as a result of a seismic event resulting from ground fault rupture (surface cracking). For the purposes of this report, an Earthquake Fault Zone is generally defined as an area approximately 1/4 mile in total width (1,320 feet) located on either side of a known active or potentially active earthquake fault. An "active" fault as defined by the State of California, Department of Conservation, Division of Mines and Geology is an earthquake fault that has produced ground surface displacement (ground surface rupture) within the last eleven thousand years. A "potentially active" fault is defined by the State of California, Department of Conservation, Division of Mines and Geology as a fault that has produced ground surface displacement (ground surface rupture) within the last 1.5 million years.

**Source(s) of data:** State of California Department of Conservation Division of Mines and Geology. California Public Resources Code Section 2621 ET SEQ

Based on a review of the official Earthquake Fault Zone Map(s), issued by the California State Geologist the Subject Property:

IS  IS NOT located in an Alquist-Priolo Fault Zone

**SEISMIC HAZARD ZONE DETERMINATION**

The intent of the Seismic Hazards Mapping Act of 1990 is to provide for a statewide seismic hazard mapping and technical advisory program to assist cities and counties in fulfilling their responsibilities for protecting the public health and safety from the effects of strong ground shaking, liquefaction (failure of water-saturated soil), landslides and other seismic hazards caused by earthquakes. Under this act, The California Department of Conservation is mandated to identify and map the state's most prominent earthquake hazards. Information produced by these maps is utilized (in part) by cities and counties to regulate future development. Development/Construction permits may be withheld until adequate geologic or soils investigations are conducted for specific sites, and mitigation measures are incorporated into development plans.

**Source(s) of data:** California Public Resources Code Section 2696

Seismic Hazard Zone maps delineate areas subject to earthquake hazards. New development in a Seismic Hazard Zone is only permitted if it can be shown that mitigation makes the site acceptably safe. Maps are only available for limited areas now, but will eventually cover all of California.

Earthquake-Induced Landslide Hazard Zones are areas where there has been a recent landslide, or where the local slope, geological, geotechnical, and ground moisture conditions indicate a potential for landslides as a result of earthquake shaking. Landslides zones are described as areas in which masses of rock, soil or debris have been displaced down slope by flowing, sliding or falling. The severity of a landslide depends on the underlying geology, slope and soil in the area.

Liquefaction Hazard Zones are areas where there is a potential for, or an historic occurrence of liquefaction. Liquefaction is a liquid-like condition of soil which sometimes occurs during strong earthquake shaking where the groundwater is shallow and soils are loose and granular (sands for example). These factors can combine to produce liquefaction in localized areas. When liquefaction occurs the soil temporarily becomes liquid-like and structures may settle unevenly. This condition can cause lateral spreading of level ground, and ground failure and sliding on slopes. Liquefaction can cause structural damage under certain geologic conditions. The type of sedimentary deposit, penetration resistance, and depth to ground water are the key factors that govern an area's susceptibility to liquefaction.

Based on a review of the official map(s) issued by the State of California, Department of Conservation, Division of Mines and Geology, the Subject Property:

IS  IS NOT located in a Landslide Hazard Zone  Map not released by state

IS  IS NOT located in a Liquefaction Hazard Zone  Map not released by state

**Property Address:** 3351 RAYANNA AVE  
SANTA CLARA, CA 95051-2812  
**Parcel Number:** 220-02-002

**Date:** 06/13/2011  
**Order Number:** 110613-00151  
**Escrow Number:** 6028763

---

**SECTION II: Supplemental Natural Hazard Disclosures****NOTICE REGARDING SUPPLEMENTAL NATURAL HAZARDS DISCLOSURES**

The company is providing information on locally identified natural hazards set forth below as an additional service because their disclosure to purchasers is either required by ordinance or the information is readily available. The purpose of this document is to disclose whether the Subject Property lies within any of the hazard areas described below. The company has obtained maps that are both official and publicly available from city, county, state and federal sources which supplement the natural hazard information required by the California Civil Code 1103. The company has only reviewed maps that are available in a usable format and at an appropriate scale to delineate where hazards may exist on a single parcel bases. The company recommends that the buyer contact the local building and planning departments to help ascertain what, if any, special requirements there might be for construction or renovation, and building code requirements for this property. The foregoing statement should be considered a part of the Explanation of Services, Limitations & Disclaimers of this Disclosure Report and those Limitations and Disclaimers apply to this Statement. Please refer to them for further information.

**SUPPLEMENTAL FLOOD HAZARD DISCLOSURE**

Supplemental flood zones include information not covered by Special Flood Hazard Areas as designated by the Federal Emergency Management Agency nor by Dam Inundation zones as reported by the California State Office of Emergency Services. These can include tsunamis, seiches (inland lake tsunamis), runoff hazards, historical flood data and additional dike failure hazards.

If a property is located within one of these hazard areas, the lending institution may require flood insurance. The company recommends that the buyer: 1) contact the lending institution to ascertain any additional requirements for flood insurance, 2) contact the insurance company to ascertain the availability and cost of the flood insurance.

Based on the maps acquired and reviewed by the company, the subject property:

IS  IS NOT located in a supplemental Flood Hazard Zone  Do not know OR information is not available

**ADDITIONAL INFORMATION:**

NONE

**SUPPLEMENTAL FIRE HAZARD DISCLOSURE**

Local agencies may, at their discretion, include or exclude certain areas from the requirements of California Government Code Section 51182 (imposition of fire prevention measures on property owners), following a finding supported by substantial evidence in the record that the requirements of Section 51182 either are, or are not adequate or necessary for effective fire protection within the area. Any additions to these maps that the company has been able to identify and substantiate are included in this search.

There may be maps of other substantial fire hazards such as brush fires that are not subject to Section 51182. We have included these maps in this search. The State required fire hazard disclosures only indicate areas of extremely high risk.

Fire hazard zones disclosed here are areas which contain the condition and type of topography, weather, vegetation and structure density to increase the susceptibility to fires. In these areas, the City or County may impose strategies to enforce fire mitigation measures, including fire or fuel breaks, brush clearance, and fuel load management measures. For example, emphasis on roof type and fire-resistive materials may be necessary for new construction or roof replacement. In addition, other fire defense improvements may be demanded, including special weed abatement, brush management, and minimum clearance around structures. In most cases, if the Property is in a Fire Hazard Area, insurance rates may be affected.

Based on the maps acquired and reviewed by the company, the subject property:

IS  IS NOT located in a supplemental Fire Hazard Zone  Do not know OR information is not available

**ADDITIONAL INFORMATION:**

NONE

**Property Address:** 3351 RAYANNA AVE  
SANTA CLARA, CA 95051-2812  
**Parcel Number:** 220-02-002

**Date:** 06/13/2011  
**Order Number:** 110613-00151  
**Escrow Number:** 6028763

## SUPPLEMENTAL EARTHQUAKE FAULT HAZARD DISCLOSURE

Many local jurisdictions have different or higher standards than the state for the identification of earthquake faults. These jurisdictions have created their own maps which indicate the active faults according to these standards. Some jurisdictions also recommend or require the disclosure of potentially active faults. We have included both types of maps in our search.

Many cities and counties require geologic studies before any significant construction if the subject property is in or near an earthquake fault zone known to them and certain types of construction may be restricted in these areas. We have included official and publicly available maps indicating earthquake faults known by these jurisdictions. In some cases the company has used the description of an Earthquake Fault Zone established by the Alquist -Priolo Earthquake Fault Zone Act of approximately 660 feet to either side of a known potentially active or active fault to define the Fault Hazard Zone.

Based on the maps acquired and reviewed by the company, the subject property:

IS  IS NOT located in a supplemental Fault Hazard Zone  Do not know OR information is not available

### ADDITIONAL INFORMATION:

NONE

## SUPPLEMENTAL SEISMIC/GEOLOGIC HAZARD DISCLOSURE

The California Division of Mines and Geology (DMG) has not completed the project assigned by Section 2696 of the California Public Resources Code to identify areas of potential seismic hazard within the State of California. The DMG and the US Geologic Survey (USGS) have performed many valuable studies that supplement the Section 2696 maps and fill in many missing areas. These maps are included in this search. Also included in this search are maps that indicate many hazards that may or may not be seismically related, including, but not limited to, liquefaction, landslides, debris flows, mudslides, coastal cliff instability, volcanic hazards and avalanches. A number of various geologic factors may influence the types of geologic hazards present: rainfall amounts, removal of vegetation, erosion, seismic activity, or even human activity. The severity of a geologic hazard depends on the underlying geology, slope, proximity to earthquake faults, and soil type in the area. Many cities and counties require geologic studies before any significant construction if the subject property is in or near a geologic hazard known to them and certain types of construction may be prohibited.

Based on the maps acquired and reviewed by the company, the subject property:

IS  IS NOT located in a supplemental Geologic Hazard Zone  Do not know OR information is not available

### ADDITIONAL INFORMATION:

In a potential Liquefaction hazard area.

**Property Address:** 3351 RAYANNA AVE  
SANTA CLARA, CA 95051-2812  
**Parcel Number:** 220-02-002

**Date:** 06/13/2011  
**Order Number:** 110613-00151  
**Escrow Number:** 6028763

---

**SECTION III: Additional Disclosures & Advisories****TOXIC MOLD DISCLOSURE (PURSUANT TO THE "TOXIC MOLD PROTECTION ACT OF 2001")**

The seller, transferor, or lessor of residential, commercial or industrial property; or a public entity that owns, leases, or operates a building should provide a written disclosure to prospective purchasers, prospective tenants, renters, or occupants if the seller, transferor, lessor or public entity has knowledge of mold conditions or in specified instances has reasonable cause to believe, that mold (visible or hidden) that exceeds permissible exposure limits is present that affects the unit or building. The State Department of Health Services is designated as the lead agency for identifying, adopting, and determining permissible exposure limits to mold in indoor environments, mold identification and remediation efforts.

**PUBLICATIONS PROVIDING INFORMATION ON TOXIC MOLD:**

- **General Information Molds, Toxic Mold, and Indoor Air Quality**
- **Mold in My Home: What Do I Do?**
- **Stachybotrys Chartarum (atra) - A mold that may be found in water-damaged homes**
- **Biological Pollutants in Your Home**
- **Health Effects of Toxin-Producing Molds In California**
- **Fungi - and Indoor Air Quality**

Available to the public on the Internet, or at no cost from:

California Department of Health Services - Environmental Health Investigation Branch  
850 Marina Bay Parkway, Bldg P, 3rd Floor, Richmond, CA 94804  
Telephone: (510) 620-3620 Web: [www.dhs.ca.gov/iaq](http://www.dhs.ca.gov/iaq) [www.cal-iaq.org/mold/about-mold](http://www.cal-iaq.org/mold/about-mold) [www.ehib.org](http://www.ehib.org)

**GAS, OIL PIPELINES AND WELLS ADVISORY**

Gas transmission and hazardous liquid pipelines failures pose a risk to life, property and the environment. Precise pipeline location is restricted by federal homeland security policies. Limited information about the location of pipelines is available at the National Pipeline Mapping System (NPMS) at <https://www.npms.phmsa.dot.gov/PublicViewer/>. Disclosure Source recommends that the buyer contact the owner or operator of the pipelines, review Preliminary Title report for pipelines right-of-way (easements) or contact the "Call Before you Dig" hotline at 811 for information regarding the location of pipelines or other underground utility infrastructures.

Additionally, California's oil and gas production has been in decline since the 1980's and wells, many of which were drilled at the turn of the past century, have been shut down or improperly abandoned. Such wells are often found when they begin to leak oil, natural gas, or water. To protect the environment, the wells must be properly abandoned, an activity financed with monies from the Hazardous and Idle-Deserted Well Abandonment Fund. The California Division of Oil and Gas was mandated to administer the program to abandon or remedy improperly abandoned wells so that dangers to life, health, and natural resources are eliminated. Residential construction in the past several years has expanded into areas where wells were once active. Health and safety hazards may be associated with oil and gas wells including those that have been capped or active, or abandoned, including, but not limited to, soil and ground water contamination, oil and methane seeps, fire hazards, air quality problems, and physical safety hazards to humans and animals. New construction may also be restricted in the vicinity of wells. The Division of Oil, Gas, and Geothermal Resources prepares maps for the State of California. The maps are updated regularly and some maps may be downloaded at [http://www.consrv.ca.gov/dog/maps/Pages/index\\_map.aspx](http://www.consrv.ca.gov/dog/maps/Pages/index_map.aspx). Buyer should be aware that abandoned wells may exist on any property. For more information visit the California Department of Conservation, Division of Oil, Gas and Geothermal Resources at: <http://www.consrv.ca.gov/dog/>.

**ABANDONED MINES ADVISORY**

California's landscape contains tens of thousands of mine sites. Many of these mines were immediately abandoned when insufficient minerals were found or when poor economics of the commodity made mining unprofitable. It is estimated that the majority of abandoned mines possess serious physical safety hazards, such as open shafts or adits (mine tunnel), while many others pose environmental hazards. Thousands of sites have the potential to contaminate surface water, groundwater, or air quality. Some are such massive problems as to earn a spot on the Federal Superfund list.

In the interest of environmental and public health and safety, the Department of Conservation (DOC) undertook a three-year effort to determine "the magnitude and scope of the abandoned mine problem in California." An inventory of abandoned mines was accomplished, culminating in a report to the Governor and Legislature. Prior to that effort, the number of abandoned mines reported was based solely on legacy databases and ranged from a low of 7,000 to a high of 20,000 abandoned mines. The DOC shows there are more than 47,000 abandoned mines statewide.

The reports, maps, and additional information on abandoned mines are available at the California Department of Conservation, Office of Mine Reclamation [http://www.conservation.ca.gov/OMR/abandoned\\_mine\\_lands/toms/index.htm](http://www.conservation.ca.gov/OMR/abandoned_mine_lands/toms/index.htm). The State of California, Department of Conservation makes no warranty, express or implied, as to the accuracy of these data or the suitability of the data for any particular use. Distribution of these data is intended for informational purposes and should not be considered authoritative or relied upon for navigation, engineering, legal, or other site-specific uses, including but not limited to the obligations of sellers of real property and their disclosure obligations under California law.

Parties with concerns about the existence or impact of abandoned mines in the vicinity of the property are advised to contact the State Office of Mine Reclamation at: <http://www.conservation.ca.gov/OMR> and/or the local Engineering, Planning or Building Departments in the county where the property is located.

**Property Address:** 3351 RAYANNA AVE  
SANTA CLARA, CA 95051-2812  
**Parcel Number:** 220-02-002

**Date:** 06/13/2011  
**Order Number:** 110613-00151  
**Escrow Number:** 6028763

## METHAMPHETAMINE CONTAMINATED PROPERTY DISCLOSURE

California law (Health and Safety Code Section 25400.28) requires property owners to notify prospective buyers in writing of any pending order that would prevent the use or occupancy of a property because of methamphetamine laboratory activity, and to provide the prospective buyer with a copy of the pending order. Receipt of a copy of the pending order shall be acknowledged in writing by the prospective buyer.

The "Methamphetamine Contaminated Property Cleanup Act of 2005," chapter 6.9.1 specifies human occupancy standards for property that is subject to the act. These standards will be replaced by any that are devised by the Department of Toxic Substances Control, in consultation with the Office of Environmental Substances Control. In addition, this Act outlines procedures for local authorities in dealing with methamphetamine contaminated properties, including the use of a property lien. This disclosure is meant to inform prospective buyers of California disclosure law regarding meth lab activity, and does not indicate or imply that a particular property is or has been contaminated according to this law.

## REGISTERED SEX OFFENDER DATABASE DISCLOSURE ALSO KNOWN AS "MEGAN'S LAW"

For more than 50 years, California has required sex offenders to register with their local law enforcement agencies. However, information on the whereabouts of these sex offenders was not available to the public until the implementation of the Child Molester Identification Line in July 1995. The information available was further expanded by California's Megan's Law in 1996 (Chapter 908, Stats. of 1996).

Section 2079.10a of the California Civil Code specifies notice be provided to transferee(s) of real property of the existence of a registered sex offender database:

Notice: Pursuant to Section 290.46 of the Penal Code, information about specified registered sex offenders is made available to the public via an Internet Web site maintained by the Department of Justice at [www.meganslaw.ca.gov](http://www.meganslaw.ca.gov). Depending on an offender's criminal history, this information will include either the address at which the offender resides or the community of residence and ZIP Code in which he or she resides.

The public, excluding those who have registered as sex offenders pursuant to Section 290 of the Penal Code, may search this database by a sex offender's specific name, obtain ZIP Code and city/county listings, obtain detailed personal profile information on each registrant, and use the map application to search a neighborhood or anywhere throughout the State to determine the specific location of any of those registrants on whom the law allows the State of California to display a home address.

In addition, the public may also contact the California Department of Justice, Sex Offender Tracking Program, for information on making an inquiry with the Department concerning at least six individuals as to whether any are required to register as a sex offender and subject to public notification. A fee is assessed for such inquiries, which will be deposited into the Sexual Predator Public Information Account within the Department of Justice. The contact number for the Sex Offender Tracking Program is (916) 227-4974.

## FLOOD INSURANCE DISCLOSURE

Floods can have a devastating effect on communities, causing loss of life, property damage, and loss of income, and can have an adverse effect on government functioning. As such, the federal government has designed measures that are intended to aid disaster assistance by encouraging insurance coverage for those properties in flood disaster areas.

In addition to the flood disclosure in the Natural Hazard Disclosure Statement, Federal law {U.S. Code Title 42, Chapter 68, subchapter III, § 5154a(b)(1)} requires a transferor, no later than the date on which a property is to be transferred, to notify a transferee of the requirement to purchase and maintain flood insurance, if disaster relief assistance (including a loan assistance payment) has been previously provided on that property and such assistance was conditioned on obtaining flood insurance according to Federal law.

If a transferee fails to obtain and maintain flood insurance on a property disclosed to have been in a previous federal disaster area and that received disaster relief assistance, then no Federal disaster relief assistance will be made available should that property subsequently be in a flood disaster area.

If a transferor fails to notify a transferee of the requirement to purchase and maintain flood insurance because of said property's inclusion in a Federal disaster area and Federal disaster relief assistance received for that property, and the transferee does not obtain and maintain flood insurance, then should that property be damaged by a flood disaster and receive Federal disaster relief assistance, the transferor will be required to reimburse the Federal Government for the amount of that assistance for that property.

State law (SBX17, Chaptered October 10, 1995) also prohibits "state disaster assistance from being provided to a person required to maintain flood insurance by state or federal law, who has canceled or failed to maintain that coverage."

The information contained here is not intended to indicate whether a property has been in a Federal disaster area and has received Federal disaster relief assistance, but merely to indicate an additional flood insurance disclosure requirement related to future disaster relief assistance availability.

**Property Address:** 3351 RAYANNA AVE  
SANTA CLARA, CA 95051-2812  
**Parcel Number:** 220-02-002

**Date:** 06/13/2011  
**Order Number:** 110613-00151  
**Escrow Number:** 6028763

---

**ENERGY EFFICIENCY STANDARDS AND DUCT SEALING REQUIREMENTS DISCLOSURE**

The Energy Policy and Conservation Act directs the Department of Energy (DOE) to establish minimum efficiency standards for various products, including central air conditioners and heat pumps. The DOE has amended the energy conservation standards for residential central air conditioners and heat pumps manufactured for sale in the United States. As of January 23, 2006, these products are required to be manufactured with an energy rating of 13 SEER (SEER, Seasonal Energy Efficiency Ratio, is the measurement of energy efficiency for the cooling performance of central air conditioners and heat pumps). This amended SEER rating is 30 percent more efficient than 10 SEER, the previous standard. This new standard applies to split system air conditioners and heat pumps and small duct, high velocity systems manufactured after January 23, 2006. Products manufactured prior to this date with a SEER rating of less than 13 may still be sold and installed. Homeowners are not required to replace or upgrade existing central air conditioning units or heat pumps to comply with the new standards. The company recommends that the potential buyer of the subject property verify the SEER rating of the central air conditioning or heat pump system through a professional such as a home inspector or through the California Home Energy Efficiency Rating Services. This agency, a home energy rating provider, is a non-profit organization that promotes energy efficiency through comprehensive analyses of homes. Additional information may be found at [http://www.eere.energy.gov/buildings/appliance\\_standards/residential/central\\_ac\\_hp.html](http://www.eere.energy.gov/buildings/appliance_standards/residential/central_ac_hp.html) or at [www.cheers.org](http://www.cheers.org)

The California Energy Commission outlines the new duct sealing requirements in a letter to homeowners, which states:

"Beginning October 1, 2005, you must have your home's ducts tested for leaks when you have a central air conditioner or furnace installed or replaced. Ducts that leak 15 percent or more must be repaired to reduce the leaks. After your contractor tests and fixes the ducts, you choose whether to have an approved third-party field verifier check to make sure the duct testing and sealing was done properly or to have your house included in a random sample where one in seven duct systems are checked.

Duct sealing is not required in the following situations: 1) when homes are in specific coastal climates; 2) when systems have less than 40 feet of ductwork in unconditioned spaces like attics, garages, crawlspaces, basements or outside the building, or 3) when ducts are constructed, insulated or sealed with asbestos. There also are specific alternatives that allow high efficiency equipment and added duct insulation to be installed instead of fixing duct leaks.

You also should know that any contractor failing to obtain a required building permit and failing to test and repair your ducts is violating the law and exposing you to additional costs and liability. Real estate law requires you to disclose to potential buyers and appraisers whether or not you obtained required permits for work done on your house. If you do not obtain a permit, you may be required to bring your home into compliance with code requirements for that work and you may have to pay penalty permit fees and fines prior to selling your home."

According to the California Energy Commission, these duct sealing requirements apply when the following are replaced: the air handler, the outdoor condensing unit of a split system air conditioner or heat pump, the cooling or heating coil, or the furnace heat exchanger.

More information may be found at [www.energy.ca.gov/title24/changeout](http://www.energy.ca.gov/title24/changeout).

Several cities and counties have adopted more stringent building energy standards. You can find a list of the cities and counties and a link to the modified standards on The California Energy Commission's Local Ordinances page:

[http://www.energy.ca.gov/title24/2005standards/ordinances\\_exceeding\\_2005\\_building\\_standards.html](http://www.energy.ca.gov/title24/2005standards/ordinances_exceeding_2005_building_standards.html)

Based on climate zone maps issued by the California Energy Commission, the subject property:

IS  IS NOT located in a designated climate zone in which properties are subject to duct sealing and testing requirements set forth by the California Energy Commission.

**POSSIBLE NATURALLY OCCURRING ASBESTOS DISCLOSURE**

Asbestos is the common name for a group of silicate minerals that are made of thin, strong fibers. It occurs naturally in certain geologic settings in California, most commonly in ultrabasic and ultramafic rock, including serpentine rock, and along associated faults. Chrysotile is the most common type of asbestos, and is often contained in serpentine rock. Serpentine rock is a typically grayish-green to bluish-black color rock that may be shiny in appearance, and is commonly found in the Sierra foothills, the Klamath Mountains, and Coast Ranges. While asbestos formation is more likely in the formations of these rocks, its presence is not certain. Because asbestos is a mineral, asbestos fibers are generally stable in the environment. The fibers will not evaporate in the air. Some naturally occurring asbestos can become friable, or crushed into a powder. This may occur when vehicles drive over unpaved roads or driveways that are surfaced with ultrabasic, ultramafic or serpentine rock, when land is graded for building purposes, or at quarrying operations. Weathering and erosion may also naturally release asbestos. Friable asbestos can become suspended in the air, and under these conditions, asbestos fibers represent a significant risk to human health. Asbestos is a known carcinogen, and inhalation of asbestos may result in the development of lung cancer. The company has obtained geologic maps from the California Department of Conservation, Division of Mines and Geology, which detail areas within the state that contain naturally occurring ultrabasic and ultramafic rocks. Those properties whose underlying geologic substructure containing these types of rock, with their higher potential for asbestos content, have a higher chance of asbestos exposure, and thus may be in a potential asbestos hazard area.

According to the California Department of Conservation, Division of Mines and Geology, geologic maps that outline areas containing ultrabasic and ultramafic rocks, which may have naturally occurring asbestos, the subject property:

IS  IS NOT located in a potential asbestos hazard area.

**Property Address:** 3351 RAYANNA AVE  
SANTA CLARA, CA 95051-2812  
**Parcel Number:** 220-02-002

**Date:** 06/13/2011  
**Order Number:** 110613-00151  
**Escrow Number:** 6028763

## COMMERCIAL / INDUSTRIAL ZONING DISCLOSURE

Pursuant to California Civil Code Section §1102.17, the seller of residential real property subject to this article who has actual knowledge that the property is adjacent to, or zoned to allow, an industrial use described in Section 731a of the Code of Civil Procedure, or affected by a nuisance created by such a use, shall give written notice of that knowledge as soon as practicable before transfer of title.

Additional Source Information: California Code of Civil Procedure Section §731a.

"Whenever any city, city and county, or county shall have established zones or districts under authority of law wherein certain manufacturing or commercial or airport uses are expressly permitted, except in an action to abate a public nuisance brought in the name of the people of the State of California, no person or persons, firm or corporation shall be enjoined or restrained by the injunctive process from the reasonable and necessary operation in any such industrial or commercial zone or airport of any use expressly permitted therein, nor shall such use be deemed a nuisance without evidence of the employment of unnecessary and injurious methods of operation. Nothing in this act shall be deemed to apply to the regulation and working hours of canneries, fertilizing plants, refineries and other similar establishments whose operation may produce offensive odors."

Based on the current tax assessment roles, as of the date of this report, the company reports the following information affecting this property:

IS  IS NOT Located Within One Mile of A Property Zoned For Commercial Or Industrial Use.

## AIRPORT INFLUENCE AREA DISCLOSURE

Section 1103.4 of the California Civil Code requires notice if a property is encompassed within an airport influence area. According to Section 11010 of the Business and Professions Code, an airport influence area is defined as "an area in which current or future airport related noise, overflight, safety or airspace protection factors may significantly affect land uses or necessitate restrictions on those uses." Where publicly available at the time of the report, the company has utilized any and all airport influence area maps from county Airport Land Use Commissions (ALUC). Airport influence area maps can be found within a county Airport Land Use Comprehensive Plan, available to the public through most county planning departments. Some airports have not published influence area maps and the property may still be subject to some of the annoyances or inconveniences associated with proximity to airport operations.

According to airport influence maps available, the subject property:

IS  IS NOT located in a mapped airport influence area.

**NOTICE OF AIRPORT IN VICINITY** This property is presently located in the vicinity of an airport, within what is known as an airport influence area. For that reason, the property may be subject to some of the annoyances or inconveniences associated with proximity to airport operations (for example: noise, vibration, or odors). Individual sensitivities to those annoyances can vary from person to person. You may wish to consider what airport annoyances, if any, are associated with the property before you complete your purchase and determine whether they are acceptable to you.

## AIRPORT PROXIMITY DISCLOSURE

California Civil Code §1102.17 states: "The seller of residential real property subject to this article who has actual knowledge that the property is adjacent to, or zoned to allow, an industrial use described in Section 731a of the Code of Civil Procedure, or affected by a nuisance created by such a use, shall give written notice of that knowledge as soon as practicable before transfer of title."

Industrial use identified in Section 731a includes but is not limited to airport uses. Aircraft landing facilities disclosed herein consists of those owned by the United States Federal Government (Military aviation), public and privately owned civil and commercial aviation facilities; except private landing facilities (restricted public access), glider ports, and facilities that have not been assigned a current location identifier by the Federal Aviation Administration (FAA).

According to information available from the Federal Aviation Administration the company reports the following aircraft landing facilities within approximately 2 miles of the subject property. The calculated distance is dependent upon the size of the airport and airport influence areas.

ID#	FACILITY NAME	TYPE	DISTANCE
SJC	San Jose International Airport	AIRPORT	3.05 miles

For further information regarding any of the public aircraft landing facilities identified within this disclosure, please contact the following agency:  
**Western Pacific Region Airports Division, 15000 Aviation Blvd, #3012, Lawndale, CA 90261, (310) 725-3600**

**Property Address:** 3351 RAYANNA AVE  
SANTA CLARA, CA 95051-2812  
**Parcel Number:** 220-02-002

**Date:** 06/13/2011  
**Order Number:** 110613-00151  
**Escrow Number:** 6028763

---

## RADON DISCLOSURE

Radon is a colorless, odorless radioactive gas that is produced by the natural decay of uranium, which is found in nearly all soils. Because radon is a gas, it can seep from the ground into the air in a house through openings in the ground, and its presence increases the risk of lung cancer.

In a 1999 study published by the Lawrence Berkeley National Laboratory and the Columbia University (<http://eetd.lbl.gov/IEP/high-radon/USgm.htm>), the predicted median annual-average of all fifty eight counties in California is below 2.0 pCi/L (picoCuries per liter of air). If the radon level is greater than 4 pCi/L, the Environmental Protection Agency (EPA) suggests remediation. It is important to note that the median annual-average listed is a prediction, and the actual median is subject to some uncertainty. Also, radon concentrations in a county may be highly variable. Some homes may have five times as high, or five times as low, a concentration as the median for a county. All areas have some high radon homes. More information may be found at the Radon Project web site from the Columbia University Department of Statistics and Lawrence Berkeley National Laboratory at <http://www.stat.columbia.edu/radon>. This site may assist homeowners in deciding whether they have a serious radon problem and what to do about it. Long-term (up to one year) measurement is generally recommended for the most accurate determination of radon levels.

The EPA has also produced a map that assigns one of three zone designations to each county based on radon potential. According to the EPA, each zone designation reflects the average short-term radon measurement that can be expected to be measured in a building without the implementation of radon control methods. That map is not meant to be used to determine whether a particular home should be tested for radon, but is used to assist various government agencies and organizations in focusing their radon program resources. That map can be viewed at <http://www.epa.gov/radon/zonemap/california.htm>. Homes with high levels of radon have been found in all three zones. The three zone designations based on radon potential are:

Zone 1 - Highest Potential (greater than 4 pCi/L)

Zone 2 - Moderate Potential (from 2 to 4 pCi/L)

Zone 3 - Low Potential (less than 2 pCi/L)

**The U.S. Environmental Protection Agency recommends all homes should be tested for radon, regardless of geographic location or zone determination.**

Radon testing is affordable and easily done. Test kits are available for residents of the State of California for \$7 through the California Department of Public Health website at <http://www.cdph.ca.gov/HealthInfo/environhealth/Pages/Radon.aspx>.

**Property Address:** 3351 RAYANNA AVE  
SANTA CLARA, CA 95051-2812  
**Parcel Number:** 220-02-002

**Date:** 06/13/2011  
**Order Number:** 110613-00151  
**Escrow Number:** 6028763

---

## HABITAT SENSITIVITY AREA DISCLOSURE: RED-LEGGED FROG AND CALIFORNIA TIGER SALAMANDER

The California Endangered Species Act, Fish and Game Code, section 2051, states that there are certain species of fish, wildlife and plants that are in danger of, or threatened with, extinction because their habitats are being threatened, destroyed or adversely modified. The main provisions of this act generally parallel that of the Federal Endangered Species Act.

According to the U.S. Fish and Wildlife Service, critical habitat areas of the California red-legged frog include suitable aquatic habitat, or permanent still or slow moving bodies of water such as ponds, backwaters within streams or creeks, marshes, and lagoons. Other critical habitat areas are upland areas within the watershed boundary that are close in proximity to the water's edge, and upland or wetland areas that connect suitable aquatic habitats. Habitat areas have been threatened through agriculture, urbanization, mining, overgrazing, recreation, timber harvesting, invasion of non-native plants, impoundments, water diversions, reservoir construction, degraded water quality, and introduced predators and competitors.

According to the U.S. Fish and Wildlife Service, critical habitat areas of the California Tiger Salamander (*Ambystoma californiense*) include "grasslands and low (under 1500 foot) foothill regions where lowland aquatic sites are available for breeding." They prefer temporary pools or ponds that are similar, such as stock ponds that are allowed to go dry. They are restricted to large vernal pools (wetlands that fill during fall and winter rains), vernal playas and large sag ponds. They also require the burrows of mammals where they can enter a dormant state. The decline of this salamander population is primarily due to the "loss and fragmentation of habitat from human activities and the encroachment of nonnative predators."

Legislation declares that landowner cooperation is essential for conservation on those lands that have been identified as a habitat for endangered or threatened species. According to Section 2052.1 of the Fish and Game Code, if a person needs to address mitigation measures in relation to a particular impact on a threatened species, then those measures will be roughly proportional to the impact that the person has on those species. The required measures will be capable of successful implementation, and will maintain the person's objectives as much as possible in relation to section codes. For the purposes of this report, "sensitivity areas" will include historical documentation of actual sightings, breeding areas, population locations as well as current and critical habitats. This document is to notify the buyer whether the Subject Property lies within an area known to be important to the conservation of the California Red-Legged Frog and the California Tiger Salamander, which are listed as a state and/or federally threatened species.

The company recommends the buyer contact the California Department of Fish & Game to ascertain what considerations might be involved as a result of being in this particular habitat sensitive area. For further information regarding the Red-legged frog and the California Tiger Salamander habitat sensitive areas, please contact the Dept. of Fish & Game at 916-322-2493, or at [www.dfg.ca.gov/whdab](http://www.dfg.ca.gov/whdab).

According to maps in the California Natural Diversity Database of the California Department of Fish and Game, and Critical Habitat Coverage maps from the U.S. Fish and Wildlife Service, the subject property:

IS  IS NOT located within a California Red-Legged Frog habitat sensitive area

IS  IS NOT located within a California Tiger Salamander habitat sensitive area

**Property Address:** 3351 RAYANNA AVE  
SANTA CLARA, CA 95051-2812  
**Parcel Number:** 220-02-002

**Date:** 06/13/2011  
**Order Number:** 110613-00151  
**Escrow Number:** 6028763

---

**CALIFORNIA LAND CONSERVATION (WILLIAMSON) ACT DISCLOSURE**

The purpose of the California Land Conservation Act of 1965 (Williamson Act) is to allow local governments and private landowners to enter voluntarily into contracts to restrict the use of parcels of land of no less than 100 acres to agricultural and open space use. The landowner receives compensation for the land use restrictions in the form of reduced property tax assessments which are much lower than normal because they are based upon farming and open space uses as opposed to full market value.

A Williamson Act contract is initially for a minimum term of ten years but local jurisdictions have the option to increase the initial term up to twenty years. Williamson Act contracts run with the land and are binding on all subsequent landowners. The contract is automatically extended by one year after the tenth and subsequent years unless a request for non-renewal is filed by either party. A request for non-renewal begins a 9 year term during which the tax assessments gradually increase to the full fair market value at which time the contract is terminated. The use of the property will then be controlled by the local jurisdiction's use and zoning laws.

Williamson Act contracts can be canceled only by the landowner's petition; however the minimum penalty for canceling a contract is 12.5 percent of the unrestricted, fair market value of the property. To approve a tentative contract cancellation, a county or city must make specific findings that are supported by substantial evidence. The existence of an opportunity for another use of the property or the uneconomic character of an existing agricultural use shall not, by itself, be a sufficient reason to cancel a contract.

There are penalties for breach of a contract, caused by the owner intentionally using the land for other than agriculture or making the land unusable for the contracted purposes. The penalties for breach of contract are as much as 25% of the unrestricted fair market value of the land rendered incompatible, plus 25% of the value of any building and any related improvements on the contracted land that cause the breach of contract. If a local jurisdiction allows a contract to be canceled and the State determines that there is a breach of contract, the penalties may be reduced, but not to less than 12.5% of the value of the land.

Contact the planning department to obtain information on requirements for entering into a Williamson Act contract and the uses allowed. Local government uniform rules and the specific Williamson Act contract can be more restrictive than the Williamson Act Government Code provisions.

The company obtains maps from the California Department of Conservation on a quarterly basis and has used those maps to determine if a Williamson Act contract exists on the property. The county assessor's office also maintains information on parcels affected by the Williamson Act. For more information contact the Department of Conservation, Division of Land Resource Protection at 916-324-0850 or visit its website <http://www.conservation.ca.gov/dlrp/lca>.

According to available maps:

A Williamson Act contract EXISTS on the property.  A Williamson Act contract DOES NOT EXIST on the property.

**RIGHT TO FARM DISCLOSURE**

California Civil Code section 1103.4 requires notice if a property is presently located within one mile of a parcel of real property designated as "Prime Farmland," "Farmland of Statewide Importance," "Unique Farmland," "Farmland of Local Importance," or "Grazing Land" on the most current county-level GIS "Important Farmland Map" issued by the California Department of Conservation, Division of Land Resource Protection, and if so, accompanied by the following notice:

**NOTICE OF RIGHT TO FARM** This property is located within one mile of a farm or ranch land designated on the current county-level GIS "Important Farmland Map," issued by the California Department of Conservation, Division of Land Resource Protection. Accordingly, the property may be subject to inconveniences or discomforts resulting from agricultural operations that are a normal and necessary aspect of living in a community with a strong rural character and a healthy agricultural sector. Customary agricultural practices in farm operations may include, but are not limited to, noise, odors, dust, light, insects, the operation of pumps and machinery, the storage and disposal of manure, bee pollination, and the ground or aerial application of fertilizers, pesticides, and herbicides. These agricultural practices may occur at any time during the 24-hour day. Individual sensitivities to those practices can vary from person to person. You may wish to consider the impacts of such agricultural practices before you complete your purchase. Please be advised that you may be barred from obtaining legal remedies against agricultural practices conducted in a manner consistent with proper and accepted customs and standards pursuant to Section 3482.5 of the Civil Code or any pertinent local ordinance.

According to the current county-level GIS "Important Farmland Map," issued by the California Department of Conservation, Division of Land Resource Protection, the subject property:

IS  IS NOT located within one mile of a farm or ranch land.

**Property Address:** 3351 RAYANNA AVE  
SANTA CLARA, CA 95051-2812

**Parcel Number:** 220-02-002

**Date:** 06/13/2011  
**Order Number:** 110613-00151  
**Escrow Number:** 6028763

---

## MILITARY ORDNANCE LOCATION DISCLOSURE

California Civil Code Section §1102.15 states "The seller of residential real property subject to this article who has actual knowledge of any former federal or state ordnance locations within the neighborhood area shall give written notice of that knowledge as soon as practicable before transfer of title."

For purposes of this section, "former federal or state ordnance locations" means an area identified by an agency or instrumentality of the federal or state government as an area once used for military training purposes, which may contain potentially explosive munitions.

"Neighborhood area" means within one mile of the residential real property.

### IMPORTANT NOTE:

This Military Ordnance Location disclosure was obtained through the U.S. Army Corps of Engineers(USACE) database of known Formerly Used Defense Sites in the state of California. The information provided herein represents all publicly available information of Formerly Used Defense Sites known to contain hazards.

FORMER FEDERAL / STATE ORDNANCE LOCATIONS WITHIN YOUR COUNTY ARE DESCRIBED AS FOLLOWS:

<b>Site Name</b>	<b>USACE District</b>	<b>Site Number</b>
Almaden Air Force Station	Sacramento	J09CA0999
Mountain View Electronic Defense Laboratory	Sacramento	J09CA7494
Naval Air Station Moffett Field	Sacramento	J09CA1048
Sunnyvale Ordnance Depot	Sacramento	J09CA7055

**Property Address:** 3351 RAYANNA AVE  
SANTA CLARA, CA 95051-2812

**Parcel Number:** 220-02-002

**Date:** 06/13/2011  
**Order Number:** 110613-00151  
**Escrow Number:** 6028763

---

## SAN FRANCISCO BAY CONSERVATION AND DEVELOPMENT COMMISSION JURISDICTION

Concern for the future of San Francisco Bay prompted the California Legislature to create the San Francisco Bay Conservation and Development Commission (BCDC) in 1965. This 27-member commission is made up of appointees from various local governments and state and federal agencies.

California Civil Code Section 1103.4 Et Seq. requires transferors and/or their agent(s) to disclose to prospective transferees written notice if the property is located within the jurisdiction of the San Francisco Bay Conservation and Development Commission, and if so, accompanied by the following notice:

**Notice of San Francisco Bay Conservation and Development Commission Jurisdiction**

This property is located within the jurisdiction of the San Francisco Bay Conservation and Development Commission. Use and development of property within the commission's jurisdiction may be subject to special regulations, restrictions, and permit requirements. You may wish to investigate and determine whether they are acceptable to you and your intended use of the property before you complete your transaction.

The BCDC specifically notes that there are no official maps that outline the jurisdiction of the BCDC, including those maps in the San Francisco Bay Plan or other BCDC documents. According to the BCDC website:

The Commission's jurisdiction is legally delineated by California statute and is determined and implemented only by the Commission's review of applications, projects, and violations, on a case-by-case basis. Therefore, you must contact the Commission in order to determine if a project falls within its jurisdiction.

Thus, although information is available on the BCDC website at [www.bcdc.ca.gov](http://www.bcdc.ca.gov), the BCDC is stating that such information should not be relied upon for jurisdiction questions. Furthermore, THE INFORMATION PRESENTED HERE IS NOT TO BE RELIED UPON TO DETERMINE IF A PROPERTY IS WITHIN BCDC JURISDICTION, AND THE ACCOMPANYING NOTICE OF INCLUSION IN BCDC JURISDICTION, IF SO LOCATED, IS NOT INCLUDED IN INFORMATION PROVIDED BY THE COMPANY.

IN ORDER TO OBTAIN THE CASE-BY-CASE INFORMATION REGARDING WHETHER THE SUBJECT PROPERTY IS WITHIN THE BCDC'S JURISDICTION, YOU SHOULD CONTACT THE BCDC DIRECTLY. THE TELEPHONE NUMBER FOR THE BCDC IS (415) 352-3600.

The responsibilities of the BCDC include regulating all filling and dredging in the Bay and the Bay system, including sloughs and certain creeks and tributaries, as well as salt ponds and other areas diked-off from the Bay; protection of the Suisun Marsh; regulating development near the Bay; overseeing shoreline usage; and working in conjunction with state and federal activities for effective protection and use of the Bay.

According to the Commission website, it should be contacted for projects involving any kind of fill, extraction of materials, development, redevelopment, repair, dredging, or change in use in any area subject to tidal action in or around San Francisco Bay, South San Francisco Bay, San Pablo Bay, Suisun Marsh, and the Carquinez Strait, including all tidal sloughs, wetlands, creeks and rivers, marshlands, salt ponds, managed wetlands, the shoreline band, and the Priority Use Areas described in the Bay Plan.

Projects in these areas may require a permit according to State law, and violations of State law may result in civil and criminal penalties.

**Property Address:** 3351 RAYANNA AVE  
SANTA CLARA, CA 95051-2812  
**Parcel Number:** 220-02-002

**Date:** 06/13/2011  
**Order Number:** 110613-00151  
**Escrow Number:** 6028763

---

**SECTION IV: Tax Information****Mello-Roos Community Facilities Districts:**

Mello-Roos Community Facilities Districts ("CFD") provide a method of financing certain public capital facilities and services especially in developing areas and areas undergoing rehabilitation. Public improvements and services funded by Mello-Roos districts may include, but are not limited to police and fire protection services, roads, new school construction, backbone infrastructure improvements, new or expanded water and sewer systems, recreation program services and flood or storm protection services. When construction of facilities is involved, in most cases, the money required to provide initial funding for the improvements is obtained through the issuance of municipal bonds. A special tax lien is placed on each property within the district for the annual payment of principal and interest as well as administrative expenses. The annual special tax continues until the bond is paid, or until revenues are no longer needed. Mello-Roos tax amounts may vary (increase), or the term of the payments may be extended, especially if additional bonds are issued. These special taxes are usually collected with regular property tax installments.

If Mello-Roos Community Facilities District special tax installments are not paid on time, the issuer has the right to initiate foreclosure proceedings on the property and it may be sold to satisfy the obligation. By statute, the special tax lien is made superior in priority to private liens such as mortgages and deeds of trust, even if the aforementioned preceded the creation of the assessment. Unlike property tax sales initiated by a County Tax Collector (which require a five year waiting period) special tax lien foreclosure may be initiated quickly if payments become delinquent. This can occur as soon as a few months after a property tax bill becomes delinquent.

This property is within the Mello-Roos CDF(s) listed below and is subject to a special tax that will appear on your property tax bill in addition to the regular property taxes and any other charges and benefit assessments. The special tax may not be imposed on all parcels within the city or county where the property is located. If you fail to pay this tax when due each year, the property may be foreclosed upon and sold. The tax is used to pay for public facilities or services that are likely to particularly benefit the property.

There is a maximum tax that may be levied against this parcel each year to pay for public facilities. This amount may be subject to increase each year based on the special tax escalator listed below (if applicable). The annual tax charged in any given year may not exceed the maximum tax amount. However, the maximum tax may increase if the property use changes, or if the home or structure size is enlarged. The special tax will be levied each year until all of the authorized facilities are built and all special tax bonds are repaid. If additional bonds are issued, the estimated end date of the special tax may be extended.

The authorized facilities, which are being paid, for by the special taxes and the money received from the sale of the bonds are summarized below. These facilities may not yet have all been constructed or acquired and some may never be constructed or acquired.

**THIS PROPERTY IS NOT SUBJECT TO MELLO-ROOS COMMUNITY FACILITIES DISTRICT SPECIAL TAX LIEN(S).**

**Property Address:** 3351 RAYANNA AVE  
SANTA CLARA, CA 95051-2812  
**Parcel Number:** 220-02-002

**Date:** 06/13/2011  
**Order Number:** 110613-00151  
**Escrow Number:** 6028763

---

## 1915 Bond Act Improvements:

1915 Bond Act Assessment Districts ("AD") provide a method of financing certain public capital improvements and infrastructures including, but not limited to, roads, sewer, water and storm drain systems, and street lighting. The money required to fund the improvement is obtained in advance through the issuance of municipal bonds pursuant to the Improvement Bond Act of 1915. A special assessment lien is placed on the property within the Assessment District. The lien amount is calculated according to the specific benefit that an individual property receives from the improvement(s) and is amortized over a period of years. 1915 Bond Act Assessments Districts can be prepaid at any time. In most instances but not all, the assessment is placed on the secured tax roll and is collected with your annual county real property taxes.

If 1915 Bond Act special assessment installments are not paid on time, the issuer has the right to initiate foreclosure proceedings on the property and it may be sold to satisfy the obligation. By statute, the lien of a special assessment is made superior in priority to private liens such as mortgages and deeds of trust, even if the aforementioned preceded the creation of the assessment. Unlike property tax sales initiated by a County Tax Collector (which require a five year waiting period) special assessment foreclosure may be initiated quickly if payments become delinquent. This can occur as soon as a few months after a property tax bill becomes delinquent.

This property is within the 1915 Bond Act Assessment District(s) named below and is subject to annual assessment installments levied by the assessment district that will appear on the property tax bill in addition to the regular property taxes and any other charges and levies that may be listed on the property tax bill. Each assessment district has issued bonds to finance the acquisition or construction of certain public improvements that are of direct and special benefit to property within that assessment district.

If you fail to pay assessment installments when due each year, the property may be foreclosed upon and sold. The annual assessment installment against this property as shown on the most recent tax bill for the tax year is listed in the table below. Assessment installments will be collected each year until the assessment bonds are repaid.

The public facilities that are being paid for by the money received from the sale of bonds that are being repaid by the assessments are included in the table below. These facilities may not yet have all been constructed or acquired and it is possible that some may never be constructed or acquired.

### **THIS PROPERTY IS NOT SUBJECT TO IMPROVEMENT BOND ACT OF 1915 SPECIAL ASSESSMENT LIEN(S).**

You should take this tax and assessment and the benefits from the public facilities and services for which it pays into account in deciding whether to buy this property. You may obtain a copy of the resolution of formation which authorized creation of the community facilities district, and which specifies more precisely how the special tax and assessments are apportioned and how the proceeds of the tax will be used, by calling the contact name and number listed above. The charge for this document will not exceed the estimated reasonable cost of providing the document.

You may terminate the contract to purchase or deposit receipt after receiving this notice from the owner or agent selling the property. The contract may be terminated within three days if the notice was received in person or within five days after it was deposited in the mail by giving written notice of termination to the owner or agent selling the property.

## Basic Levy

The Basic Levy is the primary property tax charge levied by the County on behalf of government agencies. As a result of the passage of Proposition 13 in 1978 (Article XIII A of the California State Constitution), the basic levy is limited to one percent (1%) of the property's net assessed value. Proceeds from this tax are divided by the County and used to help fund nearly every function the state, county, city and other local municipal agencies provide. All other charges that appear on the tax bill vary by district and county.

## Voter Approved Debt

Voter Approved Debt are taxes levied on a parcel that is calculated based on the assessed value of the parcel. Taxes may include those taxes that were approved by voters before the passage of Proposition 13 in 1978, General Obligation Bonds or Special Taxes that are based on assessed value as opposed to some other method. Taxes that were established before 1978 may be used for various services and improvements and may or may not be associated with public indebtedness (the issuance of municipal bonds). A General Obligation Bond is a municipal bond that may be issued by a city, county or school district in order to finance the acquisition and construction of public capital facilities and real property. Equipment purchases and the cost of operation and maintenance cannot be financed with a General Obligation Bond. Special Taxes are created pursuant to various California Code Sections and require 2/3 majority approval of the qualified voters for approval. A special tax may be formed by a local government (a city, county, special district, etc) in order to finance specific facilities and/or services and cannot be used for general purposes.

## Other Direct Assessments

In addition to the items discussed in the previous sections, real property may be subject to Other Direct Assessments. These assessments may appear on the annual property tax bill. Increases or modifications to these assessments are subject to public notice/hearing requirements (as governed by law) and require a vote by the legal property owners or the registered voters in the area. Additional information is available by contacting the agency actually levying the assessment.

**Property Address:** 3351 RAYANNA AVE  
SANTA CLARA, CA 95051-2812

**Parcel Number:** 220-02-002

**Date:** 06/13/2011  
**Order Number:** 110613-00151  
**Escrow Number:** 6028763

## TAX SUMMARY

**Basic Proposition 13 Levy:**

<b>Agency / Contact</b>	<b>District / Benefit</b>	<b>Levy Amount</b>
County of Santa Clara	Basic 1% Levy	\$736.21
Martha Williams (408) 808-7900	General	

**Voter Approved Ad Valorem Taxes:**

<b>Agency / Contact</b>	<b>District / Benefit</b>	<b>Levy Amount</b>
County of Santa Clara	Voter Approved Debt	\$5.27
Martha Williams (408) 808-7900	Ad Valorem	

**Mello-Roos Community Facilities District(s):**

<b>Agency / Contact</b>	<b>District / Benefit</b>	<b>Levy Amount</b>
-------------------------	---------------------------	--------------------

**Improvement Bond Act of 1915 Assessment District(s):**

<b>Agency / Contact</b>	<b>District / Benefit</b>	<b>Levy Amount</b>
-------------------------	---------------------------	--------------------

**Other Direct Assessments:**

<b>Agency / Contact</b>	<b>District / Benefit</b>	<b>Levy Amount</b>
Santa Clara Valley Water District Special Tax Benefit Assessment Hotline (408) 265-2607	Clean Safe Creeks Benefit Assessment Water	\$51.10
Santa Clara Valley Water District Mrs. Julie Watson (408) 265-2607	Flood Control Assessment (North Central) Flood	\$17.26
Santa Clara Open Space Authority Patrick Conden (408) 224-7476	Open Space Districts Open Space	\$13.50
County of Santa Clara Tim Mulligan (408) 792-5010	Vector Control District Vector Control	\$10.16
County of Santa Clara Muriel Fulford (408) 299-2521	Mosquito Assessment No. 2 Mosquito Abatement	\$7.18

**Property Address:** 3351 RAYANNA AVE  
SANTA CLARA, CA 95051-2812  
**Parcel Number:** 220-02-002

**Date:** 06/13/2011  
**Order Number:** 110613-00151  
**Escrow Number:** 6028763

---

## FUTURE TAXES

The Future Taxes listed below, if any, are Bond Initiatives and Levies which have been approved by qualified voters in an authorized election, but have not yet been levied on the tax bills. Due to the fact that they have not yet appeared on any tax bills, the taxes listed below cover a wide geographical area in this county that may or may not affect the property in this report.

### Agency/Description

### Tax Type/Election Date

Santa Clara Unified School District

General Obligation Bond

Measure H: To upgrade school fire, safety and security systems, renovate and reopen closed schools, install solar panels to decrease energy costs and save money for classrooms, acquire sites for future schools and expand overcrowded schools; shall the Santa Clara Unified School District issue \$81.1 million in general obligation bonds, at interest rates within legal limits, subject to an annual audit and with an independent citizens? oversight committee.

11/2/2010

Santa Clara Unified School District

Parcel Tax

Measure A: To prevent severe overcrowding and excessive busing of students, maintain local neighborhood schools, and meet future classroom facility needs created by new residential housing, shall Community Facilities District No. 2011-1 of the Santa Clara Unified School District (the "CFD"), be authorized to levy an annual special tax of \$19.00 on existing residential units, and a one-time and annual special tax on new residential units as prescribed in the Resolution of Formation adopted on November 23, 2010 ("Resolution 10-47").

3/8/2011

**Property Address:** 3351 RAYANNA AVE  
SANTA CLARA, CA 95051-2812  
**Parcel Number:** 220-02-002

**Date:** 06/13/2011  
**Order Number:** 110613-00151  
**Escrow Number:** 6028763

---

**NOTICE OF YOUR "SUPPLEMENTAL" PROPERTY TAX BILL**

California Civil Code 1102.6c, states that the seller, or his or her agent, is responsible for delivering a notice specifying information about supplemental tax assessments:

"California property tax law requires the Assessor to revalue real property at the time the ownership of the property changes. Because of this law, you may receive one or two supplemental tax bills, depending on when your loan closes.

The supplemental tax bills are not mailed to your lender. If you have arranged for your property tax payments to be paid through an impound account, the supplemental tax bills will not be paid by your lender. It is your responsibility to pay these supplemental bills directly to the Tax Collector.

If you have any question concerning this matter, please call your local Tax Collector's Office."

**Transfer Fee Disclosure**

This is commonly known as a "Private Transfer Tax". It is a fee imposed by a private entity such as a property developer, home builder, or home owner association, when a property within a certain type of subdivision is sold or transferred. A private transfer fee may also be imposed by an individual property owner. Private transfer fees are different from city or county Documentary Transfer Taxes. Private Transfer Fees may apply in addition to government Documentary Transfer Taxes that are due upon sale or transfer of the property.

California Civil Code Section 1098 defines a "Transfer Fee" as "any fee payment requirement imposed within a covenant, restriction, or condition contained in any deed, contract, security instrument, or other document affecting the transfer or sale of, or any interest in, real property that requires a fee be paid upon transfer of the real property." Certain existing fees such as government fees, court ordered fees, mechanic lien fees, common interest development fees, etc. are specially excluded from the definition of "Transfer Fee".

**To determine if the property is subject to a Transfer Fee, OBTAIN COPIES OF ALL EXCEPTIONS LISTED ON THE PRELIMINARY TITLE REPORT FROM THE TITLE COMPANY AND READ THEM TO DETERMINE IF ANY TRANSFER FEES ARE APPLICABLE. Please be aware that private transfer fees may be difficult to identify by simply reading the title report.**

**Effective January 1, 2008, Civil Code Section 1102.6e requires the Seller to notify the Buyer of whether a private transfer fee applies and if present, to disclose certain specific information about the fee.**

**Content of Disclosure.** Civil Code Section 1102.6e requires the Seller to disclose specific information about any Transfer Fee that may affect the property. Please refer to the legal code or to the C.A.R. Form NTF (11/07), provided by the California Association of Realtors, for a standard format to use in making the Transfer Fee Disclosure if you elect to investigate and make this disclosure personally.

**How to Determine the Existence of a Transfer Fee.** If a Transfer Fee does exist affecting the property, the document creating the fee may be on file with the County Recorder as a notice recorded against the property and should be disclosed in the preliminary title report on the property. However, the preliminary title report will merely disclose the existence of the documents affecting title, not the content of the documents. The title of a document may also not be sufficient to disclose that a transfer fee is included in its terms. Accordingly Seller should (a) request the title company which issued the preliminary title report to provide copies of the documents shown as "exceptions" and (b) review each document to determine if it contains a transfer fee.

Property Address: 3351 RAYANNA AVE  
SANTA CLARA, CA 95051-2812

Parcel Number: 220-02-002

Date: 06/13/2011  
Order Number: 110613-00151  
Escrow Number: 6028763

## SUPPLEMENTAL TAX ESTIMATOR

This worksheet is provided for you as a convenience to allow you to **estimate** the potential supplemental property tax amount on a given property and whether you will receive one or two Supplemental Tax Bills. Depending on the date your escrow closes you will receive either one or two Supplemental Tax Bills which are in addition to your regular annual secured property taxes and must be paid separately. **Supplemental Tax Bills are not paid in escrow and are not impounded by your mortgage lender.** This worksheet is an estimate and is for your planning purposes only. This Supplemental Tax amount estimate is based on the current secured roll valuation and does not take into account other transactions that may have occurred and will impact the future assessed value.

Supplemental Tax Estimator		
	Input the Purchase Price of the Home	\$
-	Current Assessed Value	\$66,081.00
=	Taxable Supplemental Assessed Value	
X	Tax Rate	1.122%
=	Estimated Full-Year Supplemental Tax Amount	

Jan - May Close of Escrow - Complete This Section		
	Computation Factor for Month of Close (See Table Below)	
X	Estimated Full-Year Supplemental Tax Amount (Computed Above)	
=	Supplemental Tax Bill #1 Amount	
+	Supplemental Tax Bill #2 Amount = Estimated Full-Year Supplemental Tax Amount	
=	Estimated Supplemental Tax Amount	

Jun - Dec Close of Escrow - Complete This Section		
	Computation Factor for Month of Close (See Table Below)	
X	Estimated Full-Year Supplemental Tax Amount (Computed Above)	
=	Supplemental Tax Bill Amount	

Computation Factors			
Month	Factor	Month	Factor
January	0.4170	July	0.9167
February	0.3333	August	0.8333
March	0.2500	September	0.7500
April	0.1667	October	0.06670
May	0.0866	November	0.5830
June	1.0	December	0.5000

**Property Address:** 3351 RAYANNA AVE  
 SANTA CLARA, CA 95051-2812  
**Parcel Number:** 220-02-002

**Date:** 06/13/2011  
**Order Number:** 110613-00151  
**Escrow Number:** 6028763

## PROPERTY TAX ESTIMATOR

The total tax charges listed on the previous pages provide an accurate portrayal of what the property tax charges were for the current tax year at the current assessed value. California law requires the Assessor re-calculate or re-assess the value of real property when it is sold, subdivided or upon the completion of new construction. In coming years, the Ad Valorem (or value based) property tax charges will be assessed based on this new assessed value. It is possible to calculate an **estimate** of what those charges will be using the property tax estimator provided below:

Property Tax Estimator		
	<b>Purchase Price of Home</b>	
<b>X</b>	<b>Ad Valorem Tax Rate</b>	<b>1.122%</b>
<b>=</b>	<b>Ad Valorem Tax Amount</b>	
<b>+</b>	<b>Total Direct Assessments</b>	<b>\$99.20</b>
<b>=</b>	<b>Total Estimated Taxes</b>	

**Property Address:** 3351 RAYANNA AVE  
SANTA CLARA, CA 95051-2812

**Parcel Number:** 220-02-002

**Date:** 06/13/2011  
**Order Number:** 110613-00151  
**Escrow Number:** 6028763

## SECTION V: Environmental Information

### SITE DISTRIBUTION

The "Environmental Risk Summary" is divided into three categories, A, B, and C.

The sites identified within Category A represent listing of locations researched within a one (1) mile radius of the subject property. Sites identified within this category are those with known environmental concerns/contamination.

The sites identified within Category B represent listing of locations researched within one-half (1/2) mile radius of the subject property. Sites identified within this category are those possessing the potential to release hazardous substances into the environment. These are facilities which are permitted to treat, store, or dispose of hazardous substances.

The sites identified within Category C represent listing of locations researched within one-eighth (1/8) mile radius of the subject property. Sites identified within this category are those that have Above-Ground Storage Tanks (AST) and Under-Ground Storage Tanks (UST). This database is merely a listing of those tanks that have been registered with the appropriate agencies.




### ENVIRONMENTAL RISK SUMMARY

Up to 1/8 Mile






1/8 to 1/2 Mile

1/2 to 1 Mile

#### CATEGORY A: (SITES WITH KNOWN ENVIRONMENTAL CONCERNS)

 U.S. EPA National Priority Site/Superfund Site (NPL)	0	0	0
 Hazardous Waste Sites with Corrective Action (CORRACTS)	0	0	0
 State Priority List (SPL)	0	0	0

#### CATEGORY B: (SITES WITH POTENTIAL ENVIRONMENTAL CONCERNS)

 RCRA Treatment, Storage, Disposal and Generators (TSD, TSDG)	1	18	
 No Further Remedial Action Planned (NFRAP)	0	0	
 Comprehensive Environmental Response, Compensation, and Liability Information System (CERCLIS)	0	0	
 Leaking Underground Storage Tanks (LUST)	0	18	
 Solid Waste Landfills, Tire Disposal Centers, or Transfer Stations (SWLF)	0	0	

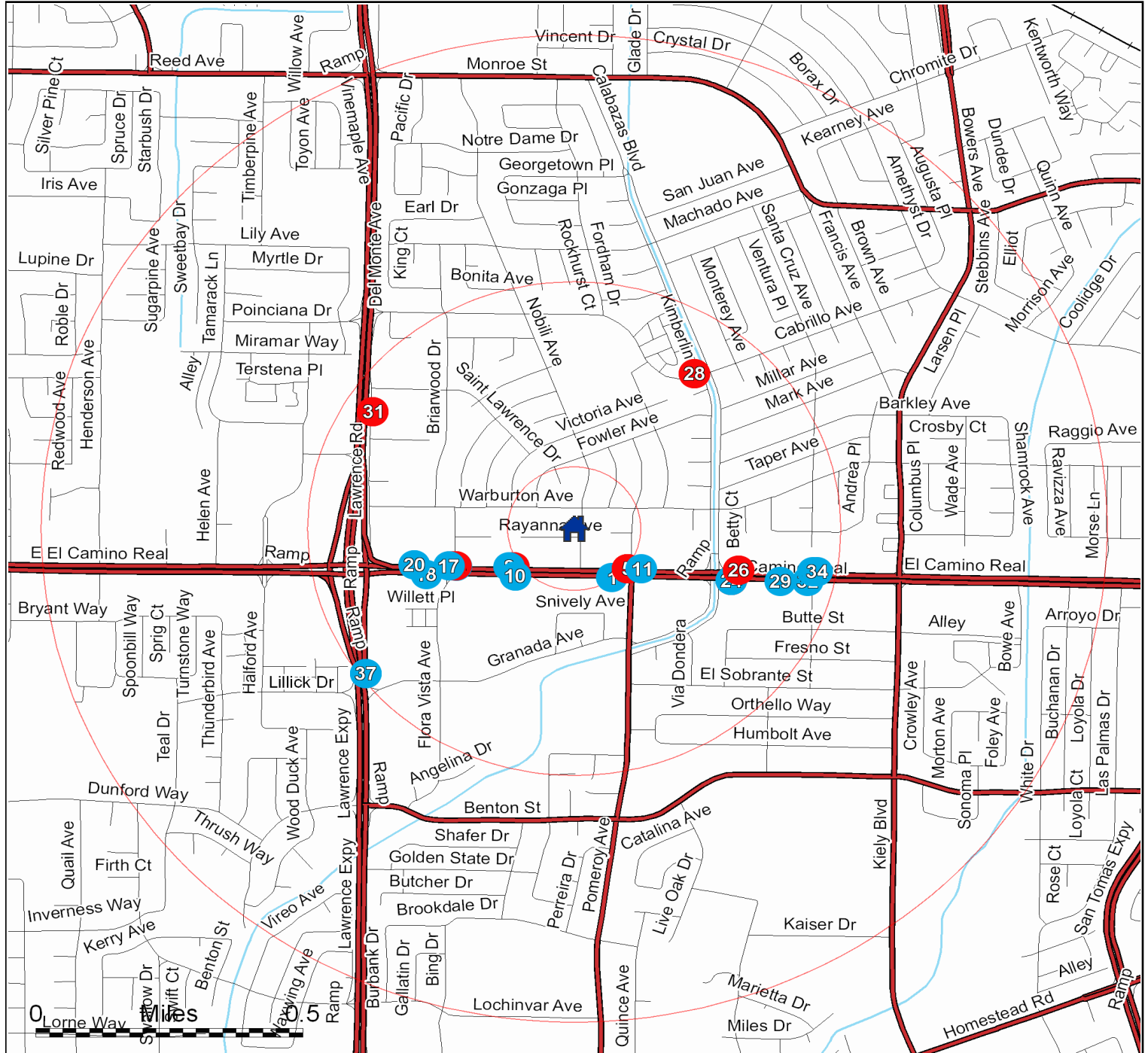
#### CATEGORY C: (SITES WITH ENVIRONMENTALLY SENSITIVE BUSINESS ACTIVITIES)

 Past or Present Under-ground Storage tank(s) (UST)	0		
 Past or Present Above-ground Storage tank(s) (AST)	0		

**Property Address:** 3351 RAYANNA AVE  
 SANTA CLARA, CA 95051-2812  
**Parcel Number:** 220-02-002

**Date:** 06/13/2011  
**Order Number:** 110613-00151  
**Escrow Number:** 6028763

**Environmental Sites**



- |   |              |          |         |
|---|--------------|----------|---------|
| Category A: Sites with Known Environmental Concerns         | NPL          | CORRACTS | SPL     |
| Category B: Sites with Potential Environmental Concerns     | TSD and TSDG | NFRAP    | CERCLIS |
| Category C: Sites with Environmentally Sensitive Activities | UST          | AST      | LUST    |
|   |              |          | SWLF    |

This map is for your aid in locating environmental hazard areas in relation to the subject property. The map is intended for informational purposes only. The company assumes no liability (expressed or implied) for any loss occurring by reference, misinterpretation, misuse, or sole reliance thereon. Due to the limitations, constraints, inaccuracies and incompleteness of government information and computer mapping data currently available to Disclosure Source, certain conventions have been utilized in preparing the locations of all federal, state, and local agency sites residing in the company's databases. All NPL and SWLF sites are depicted by polygons approximating their location and size. The boundaries of the polygons may exceed the actual areas of these properties. All other sites are depicted by a point representing their approximate address location and make no attempt to represent the actual areas of the associated property.

**Property Address:** 3351 RAYANNA AVE  
SANTA CLARA, CA 95051-2812  
**Parcel Number:** 220-02-002

**Date:** 06/13/2011  
**Order Number:** 110613-00151  
**Escrow Number:** 6028763

## Category A

**Record ID#** Refer to the pages following for contact information regarding this site  
Site Name: Distance/Direction: miles  
Address:  
Site Type:  
Status:

## Category B

**Record ID# 1** Refer to the pages following for contact information regarding this site  
Site Name: PACIFIC BELL Distance/Direction: 0.12 miles SE  
Address: 3320 EL CAMINO REAL  
SANTA CLARA, CA 95051  
Site Type: TSD and TSDG  
Status: Small Quantity Generator

**Record ID# 2** Refer to the pages following for contact information regarding this site  
Site Name: VALERO Distance/Direction: 0.13 miles SE  
Address: 3305 EL CAMINO REAL  
SANTA CLARA, CA 95051  
Site Type: LUST  
Status: CASE CLOSED

**Record ID# 3** Refer to the pages following for contact information regarding this site  
Site Name: EXXON Distance/Direction: 0.13 miles SE  
Address: 3305 EL CAMINO REAL  
SANTA CLARA, CA 95051  
Site Type: LUST  
Status: CASE CLOSED

**Record ID# 4** Refer to the pages following for contact information regarding this site  
Site Name: EXXON #7-0116 Distance/Direction: 0.13 miles SE  
Address: 3305 EL CAMINO REAL  
SANTA CLARA, CA 95051  
Site Type: LUST  
Status: COMPLETED - CASE CLOSED

**Record ID# 5** Refer to the pages following for contact information regarding this site  
Site Name: VALERO #1144 Distance/Direction: 0.13 miles SE  
Address: 3305 EL CAMINO REAL  
SANTA CLARA, CA 95051  
Site Type: LUST  
Status: COMPLETED - CASE CLOSED

**Record ID# 6** Refer to the pages following for contact information regarding this site  
Site Name: TAN S CAR WASH Distance/Direction: 0.14 miles SW  
Address: 3455 EL CAMINO REAL  
SANTA CLARA, CA 95051  
Site Type: LUST  
Status: CASE CLOSED

**Record ID# 7** Refer to the pages following for contact information regarding this site  
Site Name: TAN S CAR WASH Distance/Direction: 0.14 miles SW  
Address: 3455 EL CAMINO REAL  
SANTA CLARA, CA 95051  
Site Type: LUST  
Status: COMPLETED - CASE CLOSED

**Property Address:** 3351 RAYANNA AVE  
SANTA CLARA, CA 95051-2812  
**Parcel Number:** 220-02-002

**Date:** 06/13/2011  
**Order Number:** 110613-00151  
**Escrow Number:** 6028763

<b>Record ID#</b> 8	Refer to the pages following for contact information regarding this site
Site Name: ALL CITY AUTO BODY	Distance/Direction: 0.14 miles SW
Address: 3459 EL CAMINO REAL SANTA CLARA, CA 95051	
Site Type: TSD and TSDG	
Status: Small Quantity Generator	
<b>Record ID#</b> 9	Refer to the pages following for contact information regarding this site
Site Name: WALGREENS 2740	Distance/Direction: 0.15 miles SW
Address: 3460 EL CAMINO REAL SANTA CLARA, CA 95051	
Site Type: TSD and TSDG	
Status: Small Quantity Generator	
<b>Record ID#</b> 10	Refer to the pages following for contact information regarding this site
Site Name: WALGREENS 2740	Distance/Direction: 0.15 miles SW
Address: 3460 EL CAMINO REAL SANTA CLARA, CA 95051	
Site Type: TSD and TSDG	
Status: No Longer Regulated	
<b>Record ID#</b> 11	Refer to the pages following for contact information regarding this site
Site Name: SOU S AUTO	Distance/Direction: 0.15 miles SE
Address: 3295 EL CAMINO REAL NO J SANTA CLARA, CA 95051	
Site Type: TSD and TSDG	
Status: Small Quantity Generator	
<b>Record ID#</b> 12	Refer to the pages following for contact information regarding this site
Site Name: HENDERSON DRAPERY CLEANERS	Distance/Direction: 0.23 miles W
Address: 3550 FLORA VISTA AVE SANTA CLARA, CA 95051	
Site Type: TSD and TSDG	
Status: Small Quantity Generator	
<b>Record ID#</b> 13	Refer to the pages following for contact information regarding this site
Site Name: TOSCO - FACILITY #4425	Distance/Direction: 0.23 miles W
Address: 3499 EL CAMINO REAL SANTA CLARA, CA 95051	
Site Type: LUST	
Status: REMEDIAL ACTION	
<b>Record ID#</b> 14	Refer to the pages following for contact information regarding this site
Site Name: UNOCAL #4425	Distance/Direction: 0.23 miles W
Address: 3499 EL CAMINO REAL SANTA CLARA, CA 95051	
Site Type: LUST	
Status: COMPLETED - CASE CLOSED	
<b>Record ID#</b> 15	Refer to the pages following for contact information regarding this site
Site Name: TEXACO	Distance/Direction: 0.24 miles W
Address: 3501 EL CAMINO REAL SANTA CLARA, CA 95051	
Site Type: LUST	
Status: POLLUTION CHARACTERIZATION	

**Property Address:** 3351 RAYANNA AVE  
SANTA CLARA, CA 95051-2812

**Parcel Number:** 220-02-002

**Date:** 06/13/2011  
**Order Number:** 110613-00151  
**Escrow Number:** 6028763

<p><b>Record ID#</b> 16</p> <p>Site Name: TEXACO Address: 3501 EL CAMINO REAL SANTA CLARA, CA 95051</p> <p>Site Type: LUST Status: COMPLETED - CASE CLOSED</p>	<p>Refer to the pages following for contact information regarding this site</p> <p>Distance/Direction: 0.24 miles W</p>
<p><b>Record ID#</b> 17</p> <p>Site Name: NANCYS CLEANERS Address: 3507 E EL CAMINO REAL SANTA CLARA, CA 95051</p> <p>Site Type: TSD and TSDG Status: Small Quantity Generator</p>	<p>Refer to the pages following for contact information regarding this site</p> <p>Distance/Direction: 0.25 miles W</p>
<p><b>Record ID#</b> 18</p> <p>Site Name: PACIFIC BELL Address: 3520 EL CAMINO REAL SANTA CLARA, CA 95051</p> <p>Site Type: TSD and TSDG Status: Small Quantity Generator</p>	<p>Refer to the pages following for contact information regarding this site</p> <p>Distance/Direction: 0.29 miles W</p>
<p><b>Record ID#</b> 19</p> <p>Site Name: RITZ CAMERA CENTERS INC DBA WOLF 1353 Address: 3581 EL CAMINO REAL SANTA CLARA, CA 95051</p> <p>Site Type: TSD and TSDG Status: Small Quantity Generator</p>	<p>Refer to the pages following for contact information regarding this site</p> <p>Distance/Direction: 0.31 miles W</p>
<p><b>Record ID#</b> 20</p> <p>Site Name: WOLF CAMERA NO 913 Address: 3581 EL CAMINO REAL SANTA CLARA, CA 95051</p> <p>Site Type: TSD and TSDG Status: No Longer Regulated</p>	<p>Refer to the pages following for contact information regarding this site</p> <p>Distance/Direction: 0.31 miles W</p>
<p><b>Record ID#</b> 21</p> <p>Site Name: SANTA CLARA GLASS Address: 3160 EL CAMINO REAL SANTA CLARA, CA 95051</p> <p>Site Type: LUST Status: CASE CLOSED</p>	<p>Refer to the pages following for contact information regarding this site</p> <p>Distance/Direction: 0.31 miles E</p>
<p><b>Record ID#</b> 22</p> <p>Site Name: SANTA CLARA GLASS Address: 3160 EL CAMINO REAL SANTA CLARA, CA 95051</p> <p>Site Type: LUST Status: COMPLETED - CASE CLOSED</p>	<p>Refer to the pages following for contact information regarding this site</p> <p>Distance/Direction: 0.31 miles E</p>
<p><b>Record ID#</b> 23</p> <p>Site Name: WORKS AUTO BODY THE Address: 3170 EL CAMINO REAL SANTA CLARA, CA 95051</p> <p>Site Type: TSD and TSDG Status: Small Quantity Generator</p>	<p>Refer to the pages following for contact information regarding this site</p> <p>Distance/Direction: 0.31 miles E</p>

**Property Address:** 3351 RAYANNA AVE  
SANTA CLARA, CA 95051-2812  
**Parcel Number:** 220-02-002

**Date:** 06/13/2011  
**Order Number:** 110613-00151  
**Escrow Number:** 6028763

---

<b>Record ID#</b>	<b>24</b>	Refer to the pages following for contact information regarding this site
Site Name:	EL CAMINO BODY SHOP	Distance/Direction: 0.31 miles E
Address:	3160 D EL CAMINO REAL SANTA CLARA, CA 95051	
Site Type:	TSD and TSDG	
Status:	Small Quantity Generator	
<b>Record ID#</b>	<b>25</b>	Refer to the pages following for contact information regarding this site
Site Name:	MOBIL	Distance/Direction: 0.32 miles E
Address:	3155 EL CAMINO REAL SANTA CLARA, CA 95051	
Site Type:	LUST	
Status:	POLLUTION CHARACTERIZATION	
<b>Record ID#</b>	<b>26</b>	Refer to the pages following for contact information regarding this site
Site Name:	MOBIL SERVICE STATION 04-LJK (EXXONMOBIL)	Distance/Direction: 0.32 miles E
Address:	3155 EL CAMINO REAL SANTA CLARA, CA 95051	
Site Type:	LUST	
Status:	OPEN - REMEDIATION	
<b>Record ID#</b>	<b>27</b>	Refer to the pages following for contact information regarding this site
Site Name:	CHEVRON	Distance/Direction: 0.39 miles NE
Address:	3205 CABRILLO AVE SANTA CLARA, CA 95051	
Site Type:	LUST	
Status:	CASE CLOSED	
<b>Record ID#</b>	<b>28</b>	Refer to the pages following for contact information regarding this site
Site Name:	CHEVRON #9-8914	Distance/Direction: 0.39 miles NE
Address:	3205 CABRILLO AVE SANTA CLARA, CA 95051	
Site Type:	LUST	
Status:	COMPLETED - CASE CLOSED	
<b>Record ID#</b>	<b>29</b>	Refer to the pages following for contact information regarding this site
Site Name:	CALIFORNIA CUSTOM BODY SHOP	Distance/Direction: 0.40 miles E
Address:	3064 EL CAMINO SANTA CLARA, CA 95051	
Site Type:	TSD and TSDG	
Status:	No Longer Regulated	
<b>Record ID#</b>	<b>30</b>	Refer to the pages following for contact information regarding this site
Site Name:	SANTA CLARA SCHOOL DISTRICT	Distance/Direction: 0.45 miles NW
Address:	1889 LAWRENCE RD SANTA CLARA, CA 95051	
Site Type:	LUST	
Status:	CASE CLOSED	
<b>Record ID#</b>	<b>31</b>	Refer to the pages following for contact information regarding this site
Site Name:	SANTA CLARA SCHOOL DISTRICT	Distance/Direction: 0.45 miles NW
Address:	1889 LAWRENCE RD SANTA CLARA, CA 95051	
Site Type:	LUST	
Status:	COMPLETED - CASE CLOSED	

**Property Address:** 3351 RAYANNA AVE  
SANTA CLARA, CA 95051-2812  
**Parcel Number:** 220-02-002

**Date:** 06/13/2011  
**Order Number:** 110613-00151  
**Escrow Number:** 6028763

---

**Record ID# 32** Refer to the pages following for contact information regarding this site  
Distance/Direction: 0.45 miles E  
**Site Name:** TIFFANY CLEANERS  
**Address:** 3004 EL CAMINO REAL  
SANTA CLARA, CA 95051  
**Site Type:** TSD and TSDG  
**Status:** Small Quantity Generator

**Record ID# 33** Refer to the pages following for contact information regarding this site  
Distance/Direction: 0.46 miles E  
**Site Name:** JOE S AUTO BODY REPAIR  
**Address:** 2985 EL CAMINO REAL  
SANTA CLARA, CA 95051  
**Site Type:** TSD and TSDG  
**Status:** Small Quantity Generator

**Record ID# 34** Refer to the pages following for contact information regarding this site  
Distance/Direction: 0.46 miles E  
**Site Name:** B&B FOREIGN CAR CENTER  
**Address:** 2983 EL CAMINO REAL  
SANTA CLARA, CA 95051  
**Site Type:** TSD and TSDG  
**Status:** Small Quantity Generator

**Record ID# 35** Refer to the pages following for contact information regarding this site  
Distance/Direction: 0.49 miles SW  
**Site Name:** PACIFIC BELL  
**Address:** 1333 LAWRENCE EXPY RM 300  
SANTA CLARA, CA 95051  
**Site Type:** TSD and TSDG  
**Status:** Transporter

**Record ID# 36** Refer to the pages following for contact information regarding this site  
Distance/Direction: 0.49 miles SW  
**Site Name:** KAISER MARINA PLAYA MEDL BLDG  
**Address:** 1333 LAWRENCE EXPRWY BLDG 100  
SANTA CLARA, CA 95051  
**Site Type:** TSD and TSDG  
**Status:** Small Quantity Generator

**Record ID# 37** Refer to the pages following for contact information regarding this site  
Distance/Direction: 0.49 miles SW  
**Site Name:** PACIFIC BELL  
**Address:** 1333 LAWRENCE EXPY RM 300  
SANTA CLARA, CA 95051  
**Site Type:** TSD and TSDG  
**Status:** No Longer Regulated

## Category C

**Record ID#** Refer to to the pages following for contact information regarding this site  
Distance/Direction: miles  
**Site Name:**  
**Address:**  
**Site Type:**  
**Status:**

**Property Address:** 3351 RAYANNA AVE  
SANTA CLARA, CA 95051-2812

**Parcel Number:** 220-02-002

**Date:** 06/13/2011  
**Order Number:** 110613-00151  
**Escrow Number:** 6028763

---

**EXPLANATION OF DATABASES RESEARCHED**

The Explanation of Databases Researched identifies and provides details on the information sources used to create the report. It also defines the acronyms and certain environmental terminology used throughout the report.

Due to the limitations, constraints, inaccuracies and incompleteness of government information and computer mapping data currently available to the company, certain conventions have been utilized in preparing the locations of all federal, state, and local agency sites residing in the company's databases. All NPL and SWLF sites are depicted by polygons approximating their location and size. The boundaries of the polygons may be different than the actual areas of these properties. All other sites are depicted by a point representing their approximate address location and make no attempt to represent the actual areas of the associated property. Actual boundaries and locations of individual properties can be found in the files residing at the agency responsible for such information. A property may be affected by contamination or environmental hazards that have not been identified on any of the databases researched for this report.

**Category A:****National Priority List (NPL)**

This database includes a listing of all U.S. Environmental Protection Agency (EPA) sites that fall under the Superfund program. The superfund program was designed to provide federal resources to assist in facilitating remediation of the United State's most environmentally impacted sites (based on the severity of the substance problem identified). Any site identified in this database will require remedial action or a final investigation prior to being removed from the National Priority List.

Specific questions regarding these sites should be directed to the United States Environmental Protection Agency. Regional office location: 75 Hawthorne Street, San Francisco, CA 94105. (866) 372-9378. To see detailed information on specific sites select the "Site Overviews" link on the U.S. EPA's web page: <http://www.epa.gov/region09/waste/sfund/superfundsites.html>

**Corrective Action Order (CORRACTS)**

This is a database of hazardous waste information contained in the Resource Conservation and Recovery Act Information (RCRAInfo), a national program management and inventory system about hazardous waste handlers. In general, all generators, transporters, treaters, storers, and disposers of hazardous waste are required to provide information about their activities to state environmental agencies. These agencies, in turn pass on the information to regional and national EPA offices. This regulation is governed by the Resource Conservation and Recovery Act (RCRA), as amended by the Hazardous and Solid Waste Amendments of 1984. Sites on this list are RCRAInfo facilities that have reported violations and are subject to corrective actions.

For further information contact The United States Environmental Protection Agency. Regional office location: 75 Hawthorne Street, San Francisco, CA 94105. (866) 372-9378.

**State Priority List (SPL)**

The California Department of Toxic Substances Control (DTSC) has developed an electronic database system with information about sites that are known to be contaminated with hazardous substances as well as information on uncharacterized properties where further studies may reveal problems. The Site Mitigation and Brownfield's Reuse Program Database (SMBRPD), also known as CALSITES, is used primarily by DTSC's staff as an informational tool to evaluate and track activities at properties that may have been affected by the release of hazardous substances. Four categories of sites are searched for this report. The categories are:

1. CALSITES Properties
2. School Property Evaluation Program Properties
3. Voluntary Cleanup Program Properties
4. Unconfirmed Properties Needing Further Evaluation

Each category contains information on properties based upon the type of work taking place at the site. For example, the CALSITES database contains only confirmed sites considered posing the greatest threat to the public. Properties with potential concerns at or nearby public school sites will be found within the School Property Evaluation Program, and those properties undergoing voluntary investigation and/or cleanup are in the Voluntary Cleanup Program.

For more information on a specific site contact: The CAL EPA, Department of Toxic Substances Control 1001 I Street Sacramento, CA 95814-2828. (916) 323.3400.

**Status Field Definitions:**

- Active

Identifies that a site investigation and/or remediation is currently in progress and that DTSC is actively involved, either in a lead or support capacity.

- Backlog - Potential Annual Work Plan (AWP) Site

Identifies non-active sites in which DTSC is not currently investigating or remediating.

- Hazardous Waste Border Zone Property (HWP/BZP)

Potential Border Zone properties are located within 2,000 feet of a significant disposal of hazardous waste, and hazardous waste property sites having significant disposal of hazardous waste.

- Certified

Identifies completed sites with previously confirmed release that are subsequently certified by DTSC as having been remediated satisfactorily under DTSC oversight.

- Certified Operation & Maintenance

Identifies sites that have certified cleanups in place but require on-going Operation and Maintenance (O&M) activities.

- Hazardous Waste Disposal Land Use (NOT HWP/BZP)

**Property Address:** 3351 RAYANNA AVE  
SANTA CLARA, CA 95051-2812

**Parcel Number:** 220-02-002

**Date:** 06/13/2011  
**Order Number:** 110613-00151  
**Escrow Number:** 6028763

This status identifies sites that went through the HWP/BZP determination process and entered into voluntary deed restrictions, but were not formally designated as either a "hazardous waste" or "border zone property."

- Inactive Action Required

Identifies non-active sites where, through a Preliminary Endangerment Assessment (PEA) or other evaluation, DTSC has determined that a removal or remedial action or further extensive investigation is required.

- Inactive Needs Evaluation

Identifies non-active sites where DTSC has determined a PEA or other evaluation is required.

- No Action Required

Identifies sites where a Phase I Environmental Assessment was completed and resulted in a no action required determination.

- No Further Action

Identifies completed sites where DTSC determined after investigation, generally a PEA, that the property does not pose a problem to the public health or the environment.

- Referred: 1248 Local Agency

Identifies sites that were referred to a local agency (through the SB 1248 determination process) to supervise the cleanup of a simple waste release.

- Referred: EPA

Identifies sites that, based on limited information available to DTSC, appear to be more appropriately addressed by U.S. EPA.

- Referred: IWMB

Identifies sites that, based on limited information available to DTSC, appear to be more appropriately addressed by the California Integrated Waste Management Board (IWMB).

## Category B:

### Resource Conservation and Recovery Act (RCRA) Treatment, Storage, Disposal (TSD)

This is Database of hazardous waste information contained in the Resource Conservation and Recovery Information System (RCRIS), a national management and inventory system about hazardous waste handlers. In general, all generators, transporters, treaters, storers, and disposers of hazardous waste are required to provide information about their activities to state environmental agencies. These agencies, in turn pass on the information to regional and national EPA offices. This regulation is governed by the Resource Conservation and Recovery Act (RCRA), as amended by the Hazardous and Solid Waste Amendments of 1984. These sites are Facilities that treat, store, dispose, or incinerate hazardous waste.

Specific questions regarding a particular site should be addressed to: The United States Environmental Protection Agency, Regional Main Office, 75 Hawthorne Street, San Francisco, California, 94105. (866) 372-9378.

### No Further Remedial Action Planned (NFRAP)

This is a database of Archive designated Comprehensive Environmental Response, Compensation, and Liability Information System (CERCLIS) sites that, to the best of EPA's knowledge, assessment has been completed and has determined no further steps will be taken to list these sites on the National Priorities List (NPL). This decision does not necessarily mean that there are no hazards associated with a given site; it only means that, based upon available information, the location is not judged to be a potential NPL site.

Additional information is available from: The United States Environmental Protection Agency, Regional Main Office, 75 Hawthorne Street, San Francisco, California, 94105. (866) 372-9378.

### Comprehensive Environmental Response, Compensation, and Liability Information System (CERCLIS)

CERCLIS is a database of potential and confirmed hazardous waste sites at which the EPA Superfund program has some involvement. It contains sites that are either proposed to be or are on the National Priorities List (NPL) as well as sites that are in the screening and assessment phase for possible inclusion on the NPL.

For further information on sites found within this database, please contact: The United States Environmental Protection Agency, Regional Main Office, 75 Hawthorne Street, San Francisco, California, 94105. (866) 372-9378.

### Leaking Underground Storage Tank (LUST)

The State Water Resources Control Board maintains a database of sites with confirmed or unconfirmed leaking underground storage tanks often referred to as LUSTIS. Information for this database is collected from the state's regional boards quarterly and integrated within the state's master database. Leaking underground storage tanks are a major source of soil and ground water contamination. It is noteworthy to impart the fact that leaking tanks are rarely removed from the State Water Resources Control Board's Underground Storage Tank database.

For further information concerning leaking tanks, contact: The State of California Environmental Protection Agency State Water Resources Control Board, Office of Underground Storage Tanks, 1001 I Street, Sacramento, CA 95814. (916) 341-5851.

Status definitions:

- Case Closed

The Regional Board and the Local Agency have determined that no further work is necessary at the site.

- No Action

No action has been taken by the responsible party after the initial report of the leak.

- Leak Being Confirmed

A leak is suspected at a site but has not been confirmed. The cause of suspicion may include poor inventory records, water in the tank, vadose monitoring system alarms, or accurate measurement of inventory indicating a loss of material. The process includes inspection of the excavation, the tank and appurtenant plumbing to determine existence of a leak. It may also include taking samples from the excavation or from borings for existing tanks for analysis.

**Property Address:** 3351 RAYANNA AVE  
SANTA CLARA, CA 95051-2812  
**Parcel Number:** 220-02-002

**Date:** 06/13/2011  
**Order Number:** 110613-00151  
**Escrow Number:** 6028763

- Preliminary Site assessment Work plan Submitted

A work plan/proposal has been requested of, or submitted by, the responsible party in order to determine whether groundwater has been, or will be, impacted as a result of a release from any underground tanks or associated piping. This phase of work usually includes plans for the installation and sampling of up to three monitoring wells with one monitoring well placed in a verified down gradient location from the suspected point of a discharge. It may also include soil boring sampling, additional soil excavation, and disposal or treatment of contaminated soil.

- Preliminary Site Assessment Underway

Implementation of a work plan addressing the above described tasks.

- Pollution Characterization

The responsible party is in the process of installing additional monitoring wells and/or borings in order to fully define the lateral and vertical extent of contamination in soil and ground water and assess the hydrogeology of the area. This phase of work may also include performing aquifer tests, soil gas surveys, continued ground water gradient determinations and monitoring, and assessing impacts on surface and/or ground water.

- Remediation Plan

A remediation plan has been submitted evaluating long term remediation options (or corrective actions). A proposal and implementation schedule for an appropriate remediation option has also been submitted. This phase of work may also include preparing and submitting the necessary information for any permits needed prior to implementation of the plan.

- Remedial Action

Implementation of corrective action plan.

- Post Remedial Action Monitoring

Periodic ground water or other monitoring at the site, as necessary, in order to verify and/or evaluate the effectiveness of remedial action.

- Reopen Previously Closed Case

Previously closed cases may be reopened in the event of negative test results during post remedial action monitoring.

#### **Solid Waste Land Fills, Tire Disposal Centers, or Transfer Stations (SWLF)**

Sites classified as Solid Waste Landfills include: landfills (both active and inactive), incinerators, transfer stations, recycling centers, and other facilities where solid waste is treated or stored. The California Integrated Waste Management Board maintains a database on solid waste facilities, operations, and disposal sites throughout the state of California referred to as the Solid Waste Information System (SWIS).

For further information pertaining to Solid Waste Landfills, please contact: The State of California, Integrated Waste Management Board, 8800 Cal Center Drive, Sacramento, California 95826. (916) 341-6000.

#### **Category C:**

##### **Underground Storage Tanks (UST)**

Sites on this list are underground storage tanks on lists compiled by the majority of Certified Unified Program Agencies (CUPA). A CUPA is a local agency that has been certified by the CAL EPA to implement six state environmental programs within the local agency's jurisdiction. These can be county, city, or JPA (Joint Powers Authority). A Participating Agency (PA) is a local agency that has been designated by the local CUPA to administer one or more Unified Programs within their jurisdiction on behalf of the CUPA. A Designated Agency (DA) is an agency that has not been certified by the CUPA but is the responsible local agency that would implement the six unified programs until they are certified. The company reports include a search for records regarding underground storage tanks from the majority of the CUPA and Participating Agencies in the State of California. These agencies typically do not maintain nor release such information on a uniform or consistent schedule, nor do they all release data; therefore, currency of the data may vary. Numerous efforts are made on a regular basis to obtain updated records.

For more information on a specific site contact: The State Water Resources Control Board, 1001 I Street, Sacramento, California 95814-2122. (916) 341-5851 or CAL/EPA Unified Program at (916) 322-2155. Email: [cupa@calepa.ca.gov](mailto:cupa@calepa.ca.gov)

##### **Aboveground Storage Tanks (AST)**

The Above Ground petroleum Storage Act became State Law effective January 1, 1990. In general, the law requires owners or operators of AST's with petroleum products to file a storage statement and pay a fee by July 1, 1990 and every two years thereafter, take specific action to prevent spills, and in certain instances implement a groundwater monitoring program. This law does not apply to that portion of a tank facility associated with the production of oil and regulated by the State Division of Oil and Gas of the Dept. of Conservation.

If you would like further information, please contact: The State Water Resources Control Board, 1001 I Street, Sacramento, California 95814-2122. (916) 341-5851.

##### **Un-Locatable Sites**

For reporting purposes, these potential hazard sites from any of the three categories are missing certain pieces of relevant data, such as: street addresses, zip codes, city, or county information. This may be the result of limited governmental records or data. While the site may in fact exist, the absence of accurate (or missing) information may create the inability to delineate the property's radial distance in relation to the subject property on a map. If seller or seller's agent has actual knowledge of site(s) with possible contamination or other sensitive environmental impacts not listed in this report, written notification should be provided to the buyer and buyer's agent.

**Property Address:** 3351 RAYANNA AVE  
SANTA CLARA, CA 95051-2812  
**Parcel Number:** 220-02-002

**Date:** 06/13/2011  
**Order Number:** 110613-00151  
**Escrow Number:** 6028763

---

**SECTION VI: Disclaimers****Explanation of Services, Conditions and Limitations****Statutory and Supplemental Natural Hazard Disclosures**

The purpose of the Natural Hazard Report is to assist Recipient(s) in complying with California Civil Code §1103 which requires that the seller of certain real property, and his or her agent(s), deliver to the prospective buyer a Natural Hazard Disclosure Statement ("NHDS"). Completion of the NHDS requires a review of specific preliminary public records to determine whether the property is located in one of six statutorily defined natural hazard areas. Disclosure Source is also providing information on locally identified natural hazards as an additional service because their disclosure to purchasers is either required by ordinance or the information is readily available. Disclosure Source has obtained maps that are both official and publicly available from city, county, state and federal sources which supplement the natural hazard information required by the California Civil Code §1103. Disclosure Source has not performed a physical inspection of the property. This report is not a substitute for a physical inspection of the property or geologic or engineering study. Disclosure Source assumes no responsibility for any costs or consequences arising due to the need, or the lack of need, for earthquake insurance or flood hazard insurance. An agent for the Federal Flood Insurance Program should be contacted to determine the actual need for flood hazard insurance.

**Environmental Disclosures**

The environmental disclosures (including reference aids) assists the seller(s) in satisfying their general disclosure obligations to provide general information regarding the property's proximity to site(s) identified by appropriate County, State, and/or Federal Agencies databases as possessing (either presently or historically) an environmental concern. Disclosure Source has not verified the accuracy, validity, or completeness of those lists and does not insure, warrant or guarantee that they are accurate and up to date. Disclosure Source has not performed a physical inspection of the property and the report is not intended to be used as a preliminary site assessment or Phase 1 report. Disclosure Source does not make any representation as to the health hazards to humans or animals that may be associated with any of the substances that may exist at the sites or how they may affect the subject property. Disclosure Source does not report on the significance or extent of the contamination or remediation of any of the sites identified in the databases.

**Tax Disclosures**

California Civil Code requires that the seller of certain real property determines from local agencies whether the property is subject to a Mello-Roos Community Facilities Act and Special Tax Assessment, and if so, delivers notice of such special tax assessment(s) to the prospective buyer. When preparing this Special Assessment Section, Disclosure Source reviewed current year county tax records and other official and third party resources to determine whether, according to those records the property is subject to a Special Tax pursuant to the Mello-Roos Community Facilities Act or a Special Assessment pursuant to the Improvement Bond Act of 1915. Items not yet levied on the tax bill, items not appearing on the current tax bill because the current owner has applied for an available exemption, and items removed from the current tax bill due to a pending judicial foreclosure suit may not be reflected on this report. Only the buyer (and his/her agent) and the seller (and his/her agent) may use or rely on this report. The determinations made in this report are time-sensitive. Therefore, the information in this report may be considered accurate only as of the date shown herein. Governmental actions occurring after the date of this report are not disclosed and Disclosure Source is under no duty to update this report when or if new tax information is released or becomes available. The sole purposes of this report are to (a) make preliminary determinations regarding whether current secured tax rolls contain Mello-Roos Community Facilities District Special Taxes or 1915 Bond Act Special Assessments against the subject property, and (b) assist the seller in fulfilling his/her duty to comply with California Civil Code Section 1102.6b. This report is not a substitute for a title report or title insurance and may not be relied upon as such.

Disclosure Source has prepared this report solely based upon records and information provided by various governmental and private agencies. Disclosure Source has assumed that these records and information are accurate and complete, and Disclosure Source has not conducted any independent verification of their accuracy or completeness. Disclosure Source hereby disclaims all liability and shall not be responsible for any inaccuracies or omissions in the public records or information supplied by the various governmental and private agencies supplying information to Disclosure Source.

In order to prepare this report, either the seller (or his/her agent) or the buyer (or his/her agent) supplied Disclosure Source with the Assessor's Parcel Number ("APN") for the subject property. Disclosure Source has not verified the accuracy of the APN. This report was prepared based upon such APN, and Disclosure Source shall not be responsible or liable for any losses, liabilities or damages resulting from an incorrect APN. If the subject property is considered a multi-parcel property, the tax disclosure may only reflect the information related to the primary parcel.

In preparing this report, Disclosure Source has relied upon the statutes identified and has reviewed the records referred to in each determination. These are available to the public as Government Records to make the determinations if and to what extent each special tax and assessment applies to the subject property. This report is not a warranty or a policy of insurance.

**Notice to Recipient(s)**

Disclosure Source provides the NHDS, and any additional information contained in the Disclosure Report, for the benefit of all Recipient(s), including Seller, Buyer, and Agents. Disclosure Source considers Recipient(s) to be a contracting party who is subject to the explanation of services, limitations and disclaimers herein, and by signing the NHDS, Recipient(s) expressly agrees to receive the services, and be bound by the limitations and disclaimers herein. This report is for the exclusive benefit of the Recipient(s) and there shall be no third party beneficiaries. This report may not be used in any subsequent transaction affecting the subject property. If for any reason Recipient(s) do not intend to be bound by the limitations and disclaimers herein, or otherwise finds the NHDS or Disclosure Report unacceptable, Recipient(s) should immediately contact Disclosure Source.

**Disclaimer Notice to Third Parties**

**Property Address:** 3351 RAYANNA AVE  
SANTA CLARA, CA 95051-2812

**Parcel Number:** 220-02-002

**Date:** 06/13/2011  
**Order Number:** 110613-00151  
**Escrow Number:** 6028763

The information contained in this report is intended for the exclusive benefit and use of Recipient(s). No person other than the recipient(s) should rely upon, refer to, or use this report, or any information contained within this report, for any purpose. Disclosure Source expressly disclaims all liability, including liability for breach of contract and negligence, to persons other than Recipient(s).

#### **Limitation of Liability to Recipient(s)**

Disclosure Source shall not be liable to Recipient(s), for errors, inaccuracies or omissions in this report if such errors, inaccuracies or omissions were based upon information contained in the public records used by Disclosure Source, or were known to exist by Recipient(s) on the date of delivery of this report to Recipient(s). Disclosure Source expressly excludes from coverage any disclosures not known to Disclosure Source, or not on the maps used by Disclosure Source, not recorded in the public record at the date of the disclosure information, or disclosures not included in the categories included in the Disclosure Report. There may be other disclosures required under applicable state law. Disclosure Source makes no representations as to the adequacy or accuracy of any other representations or disclosures made under applicable state law.

Disclosure Source liability for any claim, or claims, including but not limited to any claim for breach of contract or negligence is limited to actual proven damages as a result of an error or omission in the report and shall be measured by the difference in the fair market value of the property caused by the error or omission as of the date of the report. In the event of any error, omission or inaccuracy in the Disclosure Report, Disclosure Source shall have, notwithstanding California Civil Code Section 2778, no duty to defend and/or pay any attorneys' fees, costs and expenses incurred by a Claimant.

The information contained in this report has been obtained from publicly available data sources and may include information produced from third -party sources other than Disclosure Source. Although reasonable care has been exercised by Disclosure Source in compiling the data and information contained in the report, Disclosure Source disclaims any liability for any errors, omissions, and inaccuracies therein. Disclosure Source shall not be liable for any incidental or consequential damages suffered by Recipient(s). In the event any provision of this Disclosure Report is held invalid or unenforceable under applicable law, this Disclosure Report shall be deemed not to include that provision and all other provisions shall remain in full force and effect.

#### **Change in Information**

Disclosure Source shall have no obligation to communicate to Recipient(s), or any other person, any acts, occurrences, circumstances or agreements occurring after the Date of this report, which render inaccurate anything contained in this report. Disclosure Source may at its sole discretion supplement this report. While this report contains data gathered from what is believed to be reliable sources, the amount of the levy and end year may be subject to change in the future.

#### **Notice of Claim**

All Claims and notices shall be addressed to Disclosure Source, Claims Department, 1850 Gateway Blvd, #400, Concord, CA 94520. Any claim must be given promptly in writing when knowledge is acquired by any Claimant of any information which is contrary to the Disclosure Report. If a written claim notice is not given promptly to Disclosure Source, then, all liability of Disclosure Source shall terminate with regard to the matters for which a prompt claim notice is required by only to the extent that the failure to give prompt written notice has prejudiced Disclosure Source.

**BY ACCEPTING OR USING THIS REPORT, THE BUYER AND SELLER HEREBY AGREE TO BE BOUND BY ALL OF THE TERMS, CONDITIONS AND LIMITATIONS OF LIABILITY STATED HEREIN.**



**C.L.U.E. ® - COMPREHENSIVE LOSS UNDERWRITING EXCHANGE HOME  
SELLER'S DISCLOSURE REPORT**

**Date of Order:** 06/13/2011

**Date of Receipt:** 06/13/2011

**C.L.U.E. ® Ref #:** 0112HU11564150

**Recap:** Risk – 0 Claim(s) reported

**SEARCH REQUEST**

**Risk Address:** 3351 RAYANNA AVE , SANTA CLARA, CA 95051-2812

**REPORTED CLAIM HISTORY FOR RISK**

The C.L.U.E. ® Home Seller's Disclosure Report is specifically designed for use only in the real estate disclosure process. This report only lists losses reported by insurance companies that are associated with the risk address shown in the Search Request section of this report. This report is a reflection of the C.L.U.E. ® database at the time of the date of order.

**Claim Date:**  
**Company:**  
**Address:**

**CLUE File #:**  
**AM Best #:**  
**Policy Type:**  
**Add Info:**  
**Location:**  
**Status:**

**Payments by**  
**Claim Type:**

---

Prepared by: COMPREHENSIVE LOSS UNDERWRITING EXCHANGE – LexisNexis Risk Solutions, LLC

To challenge the accuracy of specific information an insurance company provided or to enter a statement explaining the loss more fully, LexisNexis Consumer Center, P.O. Box 105108, Atlanta, GA 30348-5108, Telephone: 1-888-497-0011 (toll free) Monday-Friday 8:00 a.m. to 7:00 p.m. EST, [www.consumerdisclosure.com](http://www.consumerdisclosure.com) . Please note that you can only challenge losses for which you were the policyholder.

"C.L.U.E." is a registered trademark of LexisNexis Risk Solutions, LLC.